

DEPARTMENT OF SURFACE TRANSPORT
MINISTRY OF INFRASTRUCTURE AND TRANSPORT
ROYAL GOVERNMENT OF BHUTAN



Road Classification and Network Information of Bhutan 2025



**ROAD CLASSIFICATION AND NETWORK
INFORMATION OF BHUTAN**

2025

FOREWORD

The Ministry of Infrastructure and Transport is pleased to present the “Road Classification and Network Information of Bhutan 2025”, an updated and refined edition building upon our earlier publication Road Classification and Network Information of Bhutan 2020.

Bhutan’s road network has seen remarkable growth since the start of construction of our first national highway in 1958, connecting Phuentsholing and Thimphu. Today, our nation is served by over 18,000 kilometres of motorable roads, developed with varying technical specifications and serving diverse functions. Notably, the total road length for various categories of roads such as National Highways, Dzongkhag Roads and Farm Roads has been recently authenticated through a comprehensive GIS-based survey, enhancing the accuracy and reliability of our national road data.

These roads are managed and maintained by different agencies, underscoring the need for a well-defined classification and network information system. Such a system is crucial for enabling effective planning, coordinated maintenance, and optimal resource utilization.

This updated publication provides a structured framework for classifying the nation’s roads into various categories and outlines their corresponding technical standards. It further delineates the roles and responsibilities of relevant agencies in the construction and maintenance of each road category, and offers comprehensive insights into the national road network for all stakeholders including planners, engineers, policy makers, and the general public.

I commend the Department of Surface Transport for this timely and important update, and I support their initiative to revise and publish this document every five years in alignment with the national planning cycle.

It is my sincere hope that this publication will be fully utilized by all stakeholders in supporting the continued development of our road infrastructure, contributing to the broader goals of national progress and public service.

Tashi Delek!


Chandra Bdr. Gurung
Minister

Acknowledgement

The Department of Surface Transport would like to express its sincere gratitude to all stakeholders who contributed to the publication of this document:

- The Asian Development Bank (ADB), for their invaluable support through the Bhutan National Highways Connectivity Master Plan, which facilitated the development of the road inventory for National Highways and Dzongkhag Roads.
- The Maintenance Division, for their efforts in supporting the road inventory for National Highways and for coordinating and compiling information on farm roads.
- The Nine Regional Offices, for their active support to both the Maintenance Division and the Bhutan National Highways Connectivity Master Plan project in collecting road inventory data for National Highways, Dzongkhag Roads, and farm roads. Their coordination with Dzongkhag administrations to gather information on urban roads within Dzongkhag municipalities is also deeply appreciated.
- The Four Thromde Administrations, for providing comprehensive information on Thromde roads.
- The Department's Technical Committee Members, for their valuable feedback and guidance throughout the process.
- The Design and Geotechnical Division of DoST, including its focal person Mr. Jigme Thinley, for their dedicated coordination, compilation of road data, and overall leadership in the preparation of this document.

Contents

1. Introduction	5
2. Objectives	5
3. Classification of Roads	6
3.1 National Highway	6
3.1.1 Asian Highway (AH)	6
3.1.2 Primary National Highway (PNH)	6
3.1.3 Secondary National Highway (SNH)	7
3.2 Dzongkhag Road (DR)	7
3.3 Thromde Roads	7
3.3.1 Primary Roads	8
3.3.2 Secondary Roads	8
3.3.3 Tertiary Roads	8
3.3.4 Access Roads	8
3.4 Farm Road	8
3.5 Access Roads	8
3.6 Roads leading to Industrial Area	9
4. Road Standard	10
4.1 Road section configuration	10
4.2 Road section	12
4. Road Network Information	12
4.1 Naming and Numbering Convention of National Highways	13
4.1.1 Naming of National Highways	13
4.1.2 Numbering of National Highways	13
4.2 Numbering Convention of Dzongkhag Roads	14
4.3 Numbering Convention of Farm Roads	14
4.4 Road Information Tables	15
4.4.1 Overall Road Network Summary	15
4.4.2 National Highways Summary	15
4.4.3 Asian Highway Details	17
4.4.4 Primary National Highway Details	18
4.4.5 Secondary National Highway Details	25
4.4.6 Dzongkhag Road Summary	31

4.4.7 Dzongkhag Road Detail	32
4.4.8 Urban Road Summary	43
4.4.9 Farm Road Summary	44
4.4.10 Farm Road Details.....	45
4.4.11 Access Road Details.....	159
4.5 Road Investment Agencies and Projects.....	164
4.5.1 Government of India (GoI)	164
4.5.2 Asian Development Bank (ADB)	164
4.5.3 World Bank (WB)	165
4.5.4 Dutch Government	165
4.5.5 United Nations Development Programme (UNDP).....	165

1. Introduction

The National Road Network has expanded significantly since the construction of the country's first highway, the Thimphu-Phuentsholing highway. Today, the network comprises over 18,000 kilometres of motorable roads of various categories, constructed and maintained by multiple agencies. Given this rapid expansion, there is a pressing need for a comprehensive road classification system and a centralized source of network information. Such a system is essential to inform the public about the different road types in the country and to clearly delineate the roles and responsibilities of the various agencies involved in the planning, budgeting, construction, and maintenance of the national road network.

This road classification and network information, 2025 book is the second version, building upon the first edition published in 2020. The updated version benefits from more reliable and systematic data collection efforts. For instance, the road information on National Highways and Dzongkhag Roads has been consolidated through the Highway Master Plan 2040 Project, while Farm Road data has been sourced through extensive in field data collection by various Regional Offices under the Department of Surface Transport (DoST). A key improvement in this edition is the inclusion of detailed road numbering systems not only for National Highways, but also for Dzongkhag Roads and Farm Roads, which were previously excluded.

Overall, this document is divided into two main parts. The first part outlines the road classification framework of the country. It introduces various road types recognized under the Road Act of Bhutan, 2013 and elaborates on their definition, minimum standards and the responsibilities of the agencies that manage them. The second part of the document provides the Road Network Information, including a comprehensive listing of all registered roads across the country. This section is designed to serve as the official "Road Register", as required under the Road Act of Bhutan, 2013. The register includes detailed attributes such as road names, classifications, road numbers, lengths, start and end points, jurisdictional responsibilities, and so on. The register is a living document and will be updated at the end of every Five-Year Plan to incorporate new developments, extensions, and improvements.

2. Objectives

The main objective of the Road Classification and Network Information of Bhutan is to provide a structured and unified framework for understanding, managing, and documenting the country's road network. Specifically, this publication aims to:

- i. Establish a common understanding of the definitions and classifications of various road categories;
- ii. Provide clear and accessible information to decision-makers and stakeholders regarding their respective roles in the development, implementation, and management of different road categories;
- iii. Promote transparency in the processes of road planning, prioritization, and decision-making; and
- iv. Serve as the official "Road Register" as mandated by the Road Act 2013, by comprehensively covering the essential information required under the Act for all road types.

3. Classification of Roads

As per Section 9 of the Road Act of Bhutan, 2013, the road network in the country is classified into the following five categories:

- i. National Highway
- ii. Dzongkhag Road
- iii. Thromde Road
- iv. Farm Road
- v. Access Road

3.1 National Highway

National Highways are designated roads that conform to national and international highway standards as specified by the Department of Surface Transport (DoST) formerly known as the Department of Roads. These roads are critical for connectivity, trade, and mobility across regions and borders. In Bhutan, National Highways are further categorized into three types:

- i. Asian Highway (AH)
- ii. Primary National Highway (PNH)
- iii. Secondary National Highway (SNH)

All National Highways are required to incorporate appropriate safety measures, including road signage, guardrails, and other features in accordance with national standards.

The Department of Surface Transport is the responsible authority for the planning, design, construction, and maintenance of all National Highways in Bhutan.

3.1.1 Asian Highway (AH)

The Asian Highway Network (AH), also known as the Great Asian Highway, is a cooperative initiative among countries in Asia and Europe, coordinated by the United Nations Economic and Social Commission for Asia and the Pacific (UNESCAP), to improve the national highway systems in Asia.

In Bhutan, the Thimphu–Phuentsholing Highway has been designated as Asian Highway No. 48 (Class II). The design standards for Asian Highways in the country must be equivalent to or higher than those of the Primary National Highways (PNH).

3.1.2 Primary National Highway (PNH)

Primary National Highways are roads of strategic and economic importance, serving as key transport corridors across the country. They are intended to accommodate a traffic volume of more than 200 Commercial Vehicles Per Day (CVPD). PNH must be the shortest feasible route between two designated nodes (e.g., cities, towns, borders) having at least a minimum of two lanes and meeting high design and safety standards to ensure efficient and reliable travel.

3.1.3 Secondary National Highway (SNH)

Secondary National Highways are roads of strategic importance, primarily serving as vital links within the national transport network. These roads fulfill one or both of the following functions:

- i. Connect a Dzongkhag Centre to a road of the same or higher classification (e.g., PNH or AH);
- ii. Provide inter-dzongkhag connectivity by linking two Dzongkhag Centers.

Secondary National Highways should follow the shortest viable route between designated points and are designed to accommodate a traffic volume of approximately 100 to 200 Commercial Vehicles Per Day (CVPD). While their standards may be slightly lower than those of Primary National Highways, they must still meet essential design and safety criteria to ensure reliable year-round accessibility.

3.2 Dzongkhag Road (DR)

Dzongkhag Roads refer to all internal roads located within a Dzongkhag. These include roads that connect a Dzongkhag Centre to a Gewog Centre; or, two Dzongkhag Centers unless already designated as a National Highway; or, a Gewog Centre to an existing road of the same or higher classification.

The term Gewog Centre (GC) Roads has often been used informally in the past; however, it has never been a separate or an official category in the national road classification system. These roads have always been functionally and administratively considered part of the Dzongkhag Road network. This document reaffirms that classification and eliminates any ambiguity regarding their status.

In accordance with the Road Act of Bhutan 2013, the responsibility for the planning, construction, and maintenance of Dzongkhag Roads lies with the respective Dzongkhag, Dungkhag, or Gewog Administrations, depending on the road's location and jurisdiction. However, as per Cabinet directive C-3/142/2023/1619 dated May 1, 2023, the mandate of Dzongkhag roads has been transferred to the Department of Surface Transport (DoST) and henceforth, DoST will be responsible for construction, and maintenance of Dzongkhag Roads.

3.3 Thromde Roads

Thromde Roads are roads located within municipal boundaries that are not designated as part of the National Highway network. These roads play a critical role in urban mobility and infrastructure development.

Thromde Roads are categorized into the following four types:

- i. Primary Roads
- ii. Secondary Roads
- iii. Tertiary Roads
- iv. Access Roads

All Thromde Roads are to be planned, implemented, and maintained by the respective Thromde authorities or local municipality or Dzongkhag administration. However, the design standards for these roads shall be formulated by the Department of Surface Transport in consultation with Thromdes and the Department of Human Settlement, as mandated under Clause 77 of the Road Act of Bhutan, 2013.

3.3.1 Primary Roads

Primary Roads serve as the main road network within a settlement, facilitating major intra-urban movement and connecting key zones and activity centers.

3.3.2 Secondary Roads

Secondary Roads function as collector roads, gathering traffic from various zones within a town and directing it to the primary roads. Conversely, they also distribute traffic from primary roads into different sectors of the settlement.

3.3.3 Tertiary Roads

Tertiary Roads are local roads that branch off from secondary roads and provide direct access to buildings, residences, and other properties at the neighborhood level.

3.3.4 Access Roads

Access Roads in Thromdes are roads that lead to specific locations or amenities, such as institutions, facilities, or isolated development sites within the municipal area.

3.4 Farm Road

Farm Road is a rural road that links a community or agricultural farmland to higher category roads primarily facilitating the transportation of inputs to the farm, agricultural produce to market and connectivity for the local community.

The design standards and guidelines for Farm Roads are to be determined by the Department of Surface Transport. The responsibility of constructing and maintaining Farm Roads lies with the local government.

3.5 Access Roads

Access Roads are roads that provide connectivity to specific places, facilities, or institutions but not classified as National Highways, Dzongkhag Roads, Thromde Roads or Farm Roads. These roads are critical for providing localized access. The following types of roads fall under the category of Access Roads:

- i. Forest Roads
- ii. Health Roads
- iii. Education Roads

- iv. Telecommunication Roads
- v. Hydro Power Roads
- vi. Public Institution Roads
- vii. Private Roads
- viii. Industrial Roads

The minimum standard for an Access Road should be equivalent to that of a Farm Road. However, the standards may be elevated based on the need, usage, and importance of the road.

The construction and maintenance of Access Roads are the responsibility of the concerned agencies, communities, or individuals who benefit from or require the road.

3.6 Roads leading to Industrial Area

There is no permanent road classification designated as an “Industrial Road” under the current classification framework. However, roads that serve industrial zones or facilities are often subjected to heavier and more frequent loading conditions due to industrial traffic. These roads may be classified as Primary or Secondary National Highways, Dzongkhag Roads, or Access Roads, depending on their functional role in the broader road network. For example, the road leading to Pasakha Industrial Area is classified as a Primary National Highway as it forms a part of the Southern East West Highway (PNH 02), while the Tshelingore–Pemagatshel–Khothakpa Road is classified as a Secondary National Highway as it falls along the Tshelingore- Durungri Highway (SNH 07).

Since these roads are exposed to higher axle loads and continuous heavy traffic, their design must account for industrial usage, and should not be constrained solely by their classification-based design standards. At a minimum, such roads should have:

- a carriageway width of 5.5 meters, and
- pavement layers equivalent to those of a Primary National Highway (PNH).

These roads will retain their original classifications (e.g., PNH, SNH, DR), but will be designed, constructed, or upgraded to industrial standards as long as significant industrial activity continues along their alignment. For instance, the Tshelingore–Pemagatshel–Khothakpa Road, while officially a Secondary National Highway, must at the least have a carriage width of 5.5 m and pavement layers equivalent to that of a Primary National Highway. Few of the roads that cater to industrial zones in Bhutan are:

- Tshelingkore – Pemagatshel – Khothakpa
- Khasadrapchu – Jemina
- Dewathang – Samdrupchholing – Samrang
- Lingzin – Tshenkari
- Rinchending – Pasakha
- Samtse to Norbugang

4. Road Standard

4.1 Road section configuration

A typical road cross section generally comprises a carriageway, a shoulder on the valley side, and a drain on the hill side. Wherever feasible, an additional one-meter strip is also provided on the hill side for debris collection. These elements together constitute the formation width of the road, and their arrangement depends on the type of terrain and the specific design requirements.

In the context of Bhutan's mountainous landscape, most roads are constructed with a hill on one side and a valley on the other. In such cases, the road cross section typically includes a shoulder on the valley side and a drain on the hill side, as illustrated in Figure 1.

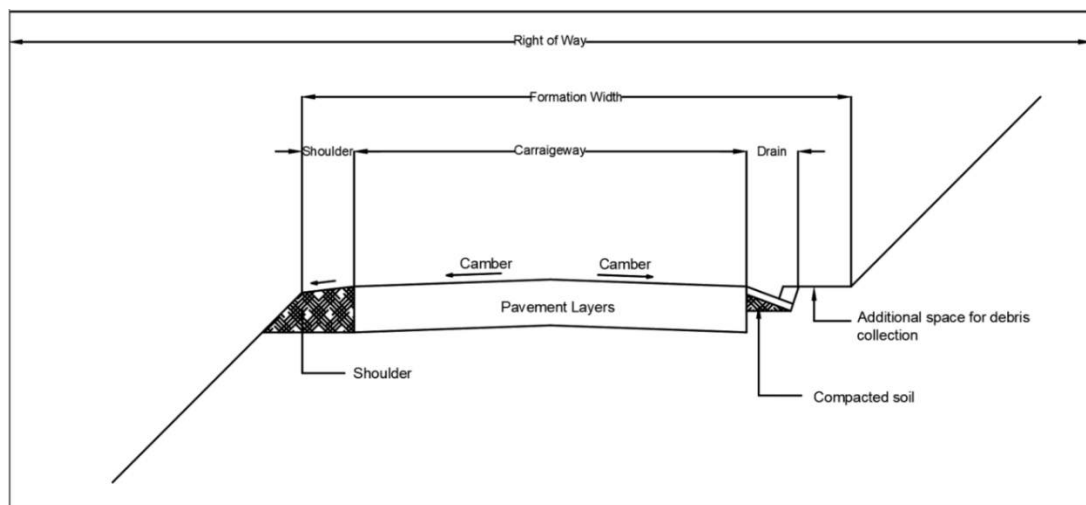


Figure 1: Typical cross section of a road with hill on one side and valley on the other

However, to achieve a more favorable vertical gradient or to reduce the total road length, some roads are designed with cuttings on both sides. These are known as box cuts, characterized by hills flanking both sides of the road. In such configurations, drains are provided on both sides of the carriageway to manage surface runoff effectively. A standard cross section of a box cut is shown in Figure 2.

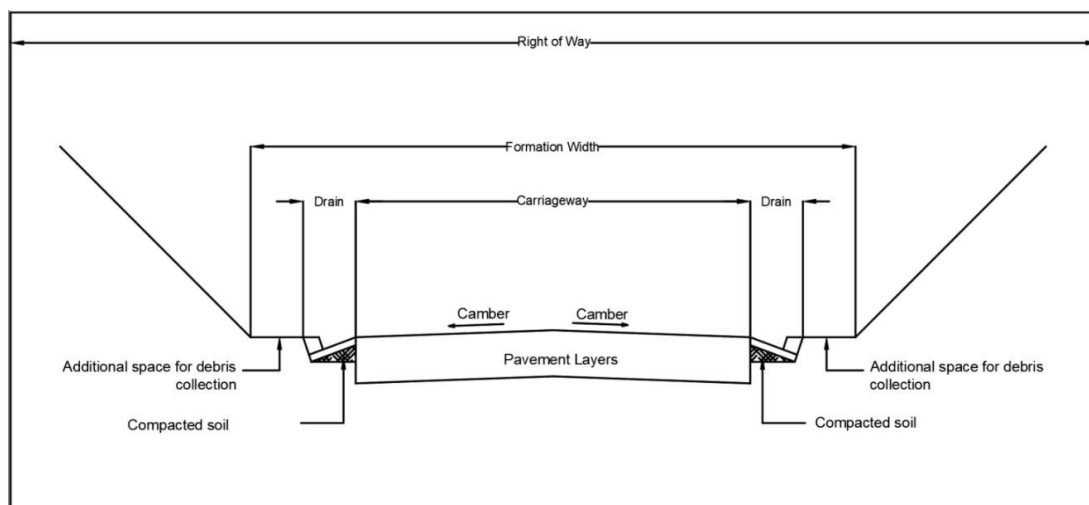


Figure 2: Typical cross section of a box cut section

At times, when the natural ground level is lower than the desired road level, particularly in low-lying, flood-prone areas or when crossing over depressions, roads are constructed by raising the formation level through the construction of embankments. This approach helps improve visibility, enhances safety, and allows for the maintenance of a desirable vertical gradient. In such cases, shoulders and roadside drains are provided on both sides of the carriageway to ensure proper drainage and structural support. A typical cross section of a road constructed on an embankment is illustrated in Figure 3.

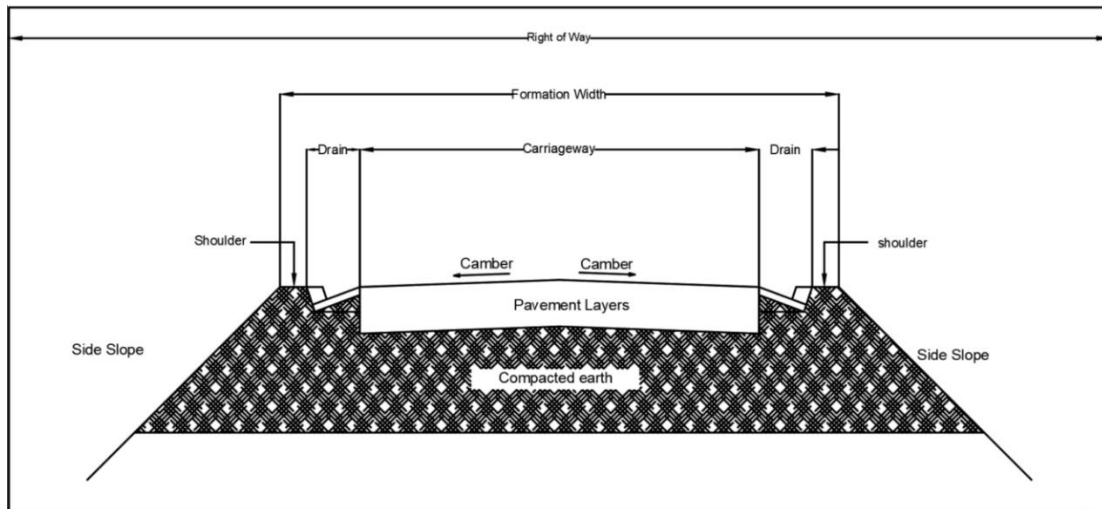


Figure 3: Typical cross section of an embankment section

A similar cross-sectional configuration is adopted for roads passing through plain areas, where the ground is relatively level. In such terrains, the road is constructed with shoulders and drains on both sides to ensure stability and proper drainage.

When the road passes through a horizontal curve, superelevation is introduced by sloping the carriageway towards one side to counteract the centrifugal force acting on vehicles. The edge that is raised—or superelevated—depends on the direction of the curve: for a right-hand curve, the outer (left) edge is raised, and for a left-hand curve, the outer (right) edge is raised. This design improves vehicle stability and enhances safety on curves. A typical cross section showing superelevation is illustrated in Figure 4.

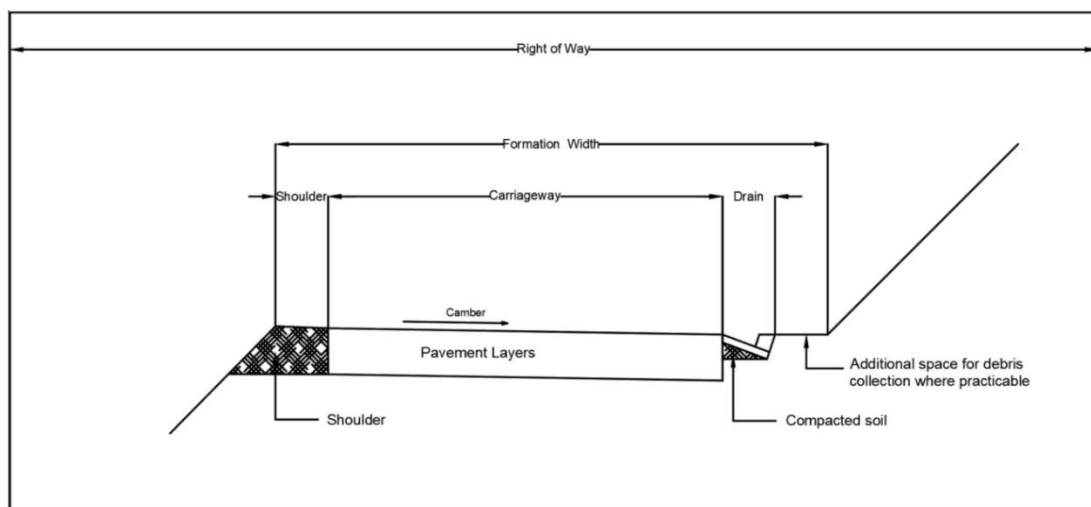


Figure 4: Typical cross section of a road passing through the curve

4.2 Road section

While Section 4.1 describes the configuration of various cross-sectional components of a road—such as the carriageway, shoulders, drains, and debris collection zones—based on different terrain types (mountainous, plain, or valley areas), road design is not limited to these elements alone. In addition to these structural arrangements, there are a range of geometric design standards that must be adhered to during planning and construction. These include specifications such as the standard width of the carriageway, shoulder and drain dimensions, maximum and minimum permissible gradients, horizontal and vertical curve radii, superelevation limits, roadside slope angles, and clearance requirements for various classes of roads.

These geometric features are crucial in ensuring the safety, functionality, and durability of road infrastructure, especially under varying traffic loads and environmental conditions. The selection of appropriate values for these parameters depends on the road classification. For instance, a national highway requires wider lanes and gentler curves compared to a rural farm road.

To ensure uniformity, quality, and safety in road construction across the country, these standards have been codified in the BTS 342:2021 Bhutan Standard – Road Geometric Design and Alignment Requirement, developed by the Bhutan Standards Bureau (BSB). This document serves as the authoritative reference for the geometric design of all types of roads in Bhutan. Recognizing the importance of standardized design practices, the Ministry of Infrastructure and Transport has mandated the adoption of this standard for all new road construction and improvement projects through Notification No. MoIT(M)04/2024-2025/663, issued on August 22, 2024.

The BTS 342:2021 standard provides detailed design guidelines for engineers, planners, and contractors involved in road development projects, ensuring that roads are built to a consistent and reliable standard nationwide. The complete standard is publicly available and can be accessed through the Ministry of Infrastructure and Transport's official website at the following link: <https://www.moit.gov.bt/wp-content/uploads/2024/09/Bhutan-Standard-Geometric-Design-and-Alignment-Requirement.pdf>

4. Road Network Information

Bhutan's national road network is structured around two major arterial routes: the Northern East–West Highway (NEWH) and the Southern East–West Highway (SEWH). These two highways form the backbone of the country's transportation infrastructure. The NEWH traverses the central belt of Bhutan, linking key urban centers and administrative hubs across the country. Meanwhile, the SEWH runs parallel to the southern foothills, enhancing connectivity along the country's southern border.

Supporting these main corridors are a series of North–South highways, which play a critical role in connecting the remote northern regions of the country, including highland settlements and administrative centers with the more accessible southern border towns. These north-south connectors are vital for economic exchange, service delivery, and regional integration within Bhutan.

Branching off from this primary network are various Dzongkhag roads, which provide access from the main highways to local government offices and district centers. These roads further extend to farm roads, forming a hierarchical and decentralized road network. This layered structure ensures

road accessibility even in the most remote rural areas of the country. By linking national highways to local communities, this network enables the efficient movement of people and goods, supports rural development, and plays a vital role in strengthening national integration.

4.1 Naming and Numbering Convention of National Highways

4.1.1 Naming of National Highways

National Highways in Bhutan follow a standardized naming system designed for consistency and easy identification.

1. For the primary East–West corridors, such as the Northern East–West Highway (NEWH) and the Southern East–West Highway (SEWH), the naming convention uses the format:

“More prominent town – Less prominent town”

Example: The NEWH is named Thimphu – Trashigang Highway.

2. When it comes to other highways that branch off from the Northern East–West Highway (NEWH), the naming convention should follow the format:

“Place of junction with NEWH – Terminal point.”

Example: Trongsa – Gelephu Highway.

3. For other National Highways, the naming should follow the format:

“location closer to the NEWH – terminal point”

ensuring the name reflects the road’s origin near the main corridor and its endpoint.

Example: Punakha-Gasa Highway.

4.1.2 Numbering of National Highways

The Asian Highway passing through Bhutan is designated as AH-48, in accordance with the Asian Highway Network classification.

For Primary National Highways (PNH), a systematic numbering approach is followed. The two main East–West corridors are assigned the first numbers:

- PNH 01: Northern East–West Highway (NEWH)
- PNH 02: Southern East–West Highway (SEWH)

Subsequent Primary National Highways are numbered based on the chronological order of their construction. For example, the Trashigang – Samdrup Jongkhar Highway, being one of the earliest constructed after the NEWH and SEWH, is designated as PNH 03.

Similarly, Secondary National Highways are denoted by the symbol SNH and are also numbered in the order of their construction.

Newly designated Primary National Highways (PNHs) and Secondary National Highways (SNHs) are assigned numbers that follow sequentially from the existing highway numbers. This sequential numbering system is also applied during reclassification of existing roads. For example, the Chazam–Trashhi Yangtse road, previously known as PNH 01B, was reclassified as a Secondary National Highway and has now been designated as SNH 20, in accordance with the sequential numbering convention.

Branch roads that stem from the main National Highways are assigned sub-numbers under the primary route number to indicate their connection. For instance, the Mesina – Punakha Highway, which branches off from the Thimphu – Trashigang Highway (PNH 01), is labeled as PNH 01A.

This numbering and classification system provides a logical structure for organizing the national road network, enabling easier identification, planning, and management of road infrastructure across the country.

4.2 Numbering Convention of Dzongkhag Roads

Dzongkhag Roads are designated using the format DRXX–ZZ, where:

- DR indicates that it is a Dzongkhag Road,
- XX represents the abbreviation of the Dzongkhag name, and
- ZZ is a unique road number assigned by the Department of Surface Transport (DoST).

For example, DRBU–01 refers to Dzongkhag Road No. 1 in Bumthang Dzongkhag, which is the Chokhor Dzongkhag Road.

4.3 Numbering Convention of Farm Roads

Farm Roads follow the naming convention FRXXYY–ZZ, where:

- FR indicates that it is a Farm Road,
- XX denotes the Dzongkhag code,
- YY denotes the Gewog code, and
- ZZ is the road number assigned by the Department of Surface Transport (DoST).

For example, FRMOJU–01 refers to a farm road located in Mongar Dzongkhag (MO) and Jurmey Gewog (JU), and has been assigned number 01. This particular code corresponds to the GC–Kognala Farm Road.

4.4 Road Information Tables

The summary and detailed road network information for various classification of roads including information such as road names, classifications, route numbers, lengths, and responsible agencies, is provided in various tables below:

4.4.1 Overall Road Network Summary

Road Summary		
Sl. No.	Type of Road	Length (km)
1	Asian Highway	141.20
2	Primary National Highway	1,470.38
3	Secondary National Highway	1,154.96
4	Dzongkhag Road	1,986.22
5	Urban Road	623.97
6	Farm Road	11,004.17
7	Access Road	1,675.73
	Total	18,056.63

4.4.2 National Highways Summary

Asian Highway Summary		
HW No.	Name	Length (km)
AH 48	Thimphu-Phuentsholing Highway	139.5
AH 48 A	Sorchen Bypass	1.70
	Total	141.2

Primary National Highway Summary		
HW No.	Name	Length (km)
PNH 01	Thimphu-Trashigang Highway	481.11
PNH 01A	Mesina-Punakha Highway	11.75
PNH 02	Samtse- Dewathang Highway	212.78
PNH 02A	Jumja-Manitar Highway	13.54
PNH 03	Trashigang-Samdrup Jongkhar Highway	170.68
PNH 04	Chuzom-Drugyel Dzong Highway	38.10
PNH 04A	Bongdey -Paro Town	5.3
PNH 05	Trongsa-Gelephu Highway	188.51
PNH 06	Wangdue-Gelephu Highway	177.80
PNH 07	Tingtibi-Panbang Highway	76.20
PNH 08	Kurizampa-Lingzin Highway	94.62
	Total	1470.38

Secondary National Highway Summary		
HW No.	Name	Length (km)
SNH 01	Damchu- Tsimasham-Chukha Highway	42.80
SNH 02	Khasadrapchu-Jemina Highway	7.15
SNH 03	Chuzom-Haa Highway	91.50
SNH 04	Nangar-Chamkhar-Ura Highway	62.43
SNH 05	Refee-Langthel-Khosela Highway	30.20
SNH 06	Wangdigang-Zhemgang-Tingtibi Highway	55
SNH 07	Tshelingore-Durungri Highway	116.28
SNH 08	Trashigang-Rangjung Highway	16.41
SNH 09	Samtse-Tendu Highway	70.16
SNH 10	Gangola-Lhuntse Highway	60.90
SNH 10A	Lhuntse-Dungkar Highway	41.16
SNH 11	Sunkosh-Dagana Highway	86.16
SNH 12	Dewathang-Jomotsangkha Highway	69.40
SNH 13	Bondey-Haa Highway	58.10
SNH 14	Bajo-Khuru Highway	8.70
SNH 15	Tingtibi-Yebilapta-Goling Highway	6.68
SNH 16	Punakha-Gasa Highway	72.10
SNH 17	Jyenkana-Yoezergang Highway	122.08
SNH 18	Dagapela-Lhamoizingkha Highway	83.00
SNH 19	Damchu-Wanakha Highway	12.60
SNH 20	Chazam-Trashi Yangtse Highway	41.75
	Total	1154.96

4.4.3 Asian Highway Details

Asian Highway											
Sl. No.	Highway Name	Highway Number	Road Stretch	Chainage		Length (km)			Year of Construction	Dzongkhag	Jurisdiction
				Start	End	Total	BT	NBT			
1	Thimphu-Phuentsholing Highway		Babesa-Khasadrapchu	0.00	7.60	7.60	7.60	0.00	1968	Thimphu	DoST, RO Thimphu (DANTAK)
2			Khasadrapchu-Chuzom	7.60	19.80	12.20	12.20	0.00	1968		
3			Chuzom-Damchu	19.80	32.00	12.20	12.20	0.00	1968	Chukha	DoST, RO Phuentsholing (DANTAK)
4			Damchu-Chukha	32.00	55.70	23.70	23.70	0.00	1968		
5			Chukha-Gedu	55.70	97.00	41.30	41.30	0.00	1968		
6			Gedu-Rinchending	97.00	134.90	37.90	37.90	0.00	1968		
7			Rinchending-Phuentsholing Border Gate	134.90	139.50	4.60	4.60	0.00	1968		
8	Sorchen Bypass	AH 48 A	Sorchen Bypass	0	1.7	1.70	1.70	0.00	2002	Chukha	DoST, RO Phuentsholing (DANTAK)

4.4.4 Primary National Highway Details

Primary National Highway											
Sl. No.	Highway Name	Highway Number	Road Stretch	Chainage		Length (km)			Year of Construction	Dzongkhag	Jurisdiction
				Start	End	Total	BT	NBT			
1	Thimphu- Trashigang Highway	PNH 01	Semtokha Rounabout- Hongtsho	0.00	11.55	11.55	11.55	0.00	1970	Thimphu	DoST, RO Thimphu
2			Hongtsho-Dochula	11.55	17.00	5.45	5.45	0.00	1970		
3			Dochula-Thinleygang	17.00	42.40	25.40	25.40	0.00	1970	Punakha	DoST, RO Lobeysa
4			Thinleygang-Mesina	42.40	52.70	10.30	10.30	0.00	1970		
5			Mesina-Samtopana	52.70	57.45	4.75	4.75	0.00	1970		
6			Samtopana-Wangdue Zam	57.45	59.10	1.65	1.65	0.00	1975	Wangdue Phodrang	
7			Wangdue Zam-Chuzomsa	59.10	69.00	9.90	9.90	0.00	1975		
8			Chuzomsa-Nobding	69.00	99.53	30.53	30.53	0.00	1975		
9			Nobding-Pelela	99.53	113.55	14.02	14.02	0.00	1975		
10			Pelela-Chuserbu	113.55	134.60	21.05	21.05	0.00	1975		
11			Chuserbu-Tshangkha	134.60	158.20	23.60	23.60	0.00	1975	Trongsa	DoST, RO Trongsa
12			Tshangkha-Bjeezam	158.20	171.40	13.20	13.20	0.00	1975	Trongsa	
13			Bjeezam-Trongsa	171.40	178.37	6.97	6.97	0.00	1975	Trongsa	
14			Trongsa-Yotongla	178.37	205.30	26.93	26.93	0.00	1975	Trongsa	
15			Yotongla-Nangar	205.30	230.43	25.13	25.13	0.00	1975	Bumthang	
16			Nangar-Ura	230.43	262.15	31.72	31.72	0.00	2005	Bumthang	
17			Ura-Serpang	262.15	289.20	27.05	27.05	0.00	1975	Bumthang	

Primary National Highway											
Sl. No.	Highway Name	Highway Number	Road Stretch	Chainage		Length (km)			Year of Construction	Dzongkhag	Jurisdiction
				Start	End	Total	BT	NBT			
18	Thimphu- Trashigang Highway	PNH 01	Serpang-Thrumshingla	289.20	293.40	4.20	4.20	0.00	1975	Mongar	DoST, RO Lingmethang
19			Thrumshingla-Sengore	293.40	311.72	18.32	18.32	0.00	1975		
20			Sengore-Yongkola	311.72	350.22	38.50	38.50	0.00	1975		
21			Yongkola-Lingmethang	350.22	368.30	18.08	18.08	0.00	1975		
22			Lingmethang-Kurizampa	368.30	371.85	3.55	3.55	0.00	1975		
23			Kurizampa-Gangola	371.85	384.30	12.45	12.45	0.00	1975		
24			Gangola-Mongar	384.30	396.33	12.03	12.03	0.00	1975		
25			Mongar-Korila	396.33	413.00	16.67	16.67	0.00	1975		
26			Korila-Yadi	413.00	432.10	19.10	19.10	0.00	1975		
27			Yadi-Sherichu	432.10	451.20	19.10	19.10	0.00	1975		
28			Sherichu-Rollong	451.20	467.70	16.50	16.50	0.00	1975		
29			Rollong-Chazam	467.70	474.40	6.70	6.70	0.00	1975		
30			Chazam-Kheri Juntion	474.40	481.11	6.71	6.71	0.00	1975		
31			Mesina- Punakha Highway	PNH 01A	Mesina junction- Khuruthang	0	7.05	7.05	7.05	0.00	1971
32	Khuruthang-Punakha Bazam	7.05			11.75	4.70	4.70	0.00	1971		

Primary National Highway												
Sl. No.	Highway Name	Highway Number	Road Stretch	Chainage		Length (km)			Year of Construction	Dzongkhag	Jurisdiction	
				Start	End	Total	BT	NBT				
33	Samtse-Dewathang Highway	PNH 02	Samtse Border Gate - Yoezergang	0.00	31.10	31.10	31.10	0.00	2007	Samtse	DoST, RO Phuentsholing	
34			Yoezergang-Panbari	31.10	44.80	13.70	13.70	0.00	2007			
35			Panbari-Amochu	44.80	56.48	11.68	11.68	0.00	2007			
36			Amochu-Chamkuna	56.48	60.25	3.77	3.77	0.00	2007	Chukha		
37			Chamkuna-Phuentsholing	60.25	63.90	3.65	3.65	0.00	2007			
38			Phuentsholing-Rinchending *			0.00	0.00	0.00	1968			
39			Rinchending-Pasakha	0.00	10.54	10.54	10.54	0.00	1985			
40			Pasakha-Manitar	10.54	41.55	31.01	31.01	0.00	2003			
41			Manitar-Raidak	41.55	76.80	35.25	35.25	0.00	2013	Dagana		
42			Raidak-Lhamoizingkha	76.80	94.44	17.64	17.64	0.00	2013			
43			Lhamoizingkha-Sarpang			0.00	0.00	0.00	NA			
44			Sarpang -Gelephu Gate**			0.00	0.00	0.00	1963			
45			Gelephu Gate-Tareythang			0.00	0.00	0.00	NA	Sarpang		
46			Tareythang-Panbang			0.00	0.00	0.00	NA			
47			Panbang-Tokaphungri	0.00	15.00	15.00	15.00	0.00	2013			Zhemgang
48			Tokaphungri-Nganglam	15.00	54.44	39.44	39.44	0.00	2013	Pema Gatshel		DoST, RO Samdrup Jongkhar
49			Nganglam-Dewathang Stadium Junction***			0.00	0.00	0.00	NA	Samdrup Jongkhar		DoST, RO Samdrup Jongkhar(DANTAK)

* 4.6 km from Phuentsholing to Rinchending is reflected in Asian Highway 48

** 33.02 km of Sarpang to Gelephu Gate is reflected in PNH 06

*** Nganglam to Dewathang is under construction

Primary National Highway											
Sl. No.	Highway Name	Highway Number	Road Stretch	Chainage		Length (km)			Year of Construction	Dzongkhag	Jurisdiction
				Start	End	Total	BT	NBT			
50	Jumja-Manitar Highway	PNH 02A	Jumja Junction -Manitar Junction	0.00	13.54	13.54	13.54	0.00	1997	Chukha	DoST, RO Phuentsholing
51	Trashigang-Samdrup Jongkhar Highway	PNH 03	Trashigang Town -Kheri	0.00	2.68	2.68	2.68	0.00	1968	Trashigang	DoST, RO Trashigang (DANTAK)
52			Kheri-Kanglung	2.68	21.85	19.17	19.17	0.00	1968		
53			Kanglung-Yongphula	21.85	31.38	9.53	9.53	0.00	1968		
54			Yongphula-Khaling	31.38	53.61	22.23	22.23	0.00	1968		
55			Khaling-Wamrong	53.61	77.62	24.01	24.01	0.00	1968		
56			Wamrong-Tshelingore	77.62	102.50	24.88	24.88	0.00	1968		
57			Tshelingore-Narphoong	102.50	114.41	11.91	11.91	0.00	1968	Pema Gatshel	DoST, RO Samdrup Jongkhar (DANTAK)
58			Narphoong-Dewathang	114.41	154.08	39.67	39.67	0.00	1968	Samdrup Jongkhar	Samdrup Jongkhar Thromde
59			Dewathang- Menkhanglam junction	154.08	170.68	16.60	16.60	0.00	1968		
60	Chuzom-Drugyel Dzong Highway	PNH 04	Chuzom-Shaba	0.00	13.94	13.94	13.94	0.00	1968	Paro	DoST, RO Thimphu (DANTAK)
61			Shaba-Bondey	13.94	17.60	3.66	3.66	0.00	1968		
62			Bondey-Paro Tshongde	17.60	22.73	5.13	5.13	0.00	1968		
63			Paro Tshongde-Drugyel Dzong	22.73	38.10	15.37	15.37	0.00	1968		
64	Bongdey – Paro Town Highway	PNH 04A	Bongdey - Paro Town Highway	0.00	5.30	5.30	5.30	0.00	2018	Paro	DoST, RO Thimphu

Primary National Highway											
Sl. No.	Highway Name	Highway Number	Road Stretch	Chainage		Length (km)			Year of Construction	Dzongkhag	Jurisdiction
				Start	End	Total	BT	NB T			
65	Trongsa-Gelephu Highway	PNH 05	Trongsa trijunction-Kuenga Rabten	0.00	22.40	22.40	22.40	0.00	1980	Trongsa	DoST, RO Trongsa
66			Kuenga Rabten-Refee	22.40	31.00	8.60	8.60	0.00	1980		
67			Refee-Khosala	31.00	45.70	14.70	14.70	0.00	1980		
68			Khosela -Bypass Junction	45.70	51.50	5.80	5.80	0.00	1980		
69			Bypass Junction-Wangdigang	51.50	74.00	22.50	22.50	0.00	1980		
70			Wangdigang-Tingtibi	74.00	92.19	18.19	18.19	0.00	1980	Zhemgang	DoST, RO Tingtibi
71			Tingtibi-Tamala	92.19	122.19	30.00	30.00	0.00	1980		
72			Tamala-Chaplaychu	122.19	136.19	14.00	14.00	0.00	1980		
73			Chaplaychu-Batasey	136.19	140.19	4.00	4.00	0.00	1980	Sarpang	DoST, RO Sarpang
74			Batasey-Jigmecholing	140.19	153.93	13.74	13.74	0.00	1980		
75			Jigmecholing-Aie Bridge	153.93	177.96	24.03	24.03	0.00	1980		
76			Aie Bridge-Shetikharey	177.96	184.53	6.57	6.57	0.00	1980		
77			Shetikharey- Shetikharey Bridge 1	184.53	184.96	0.43	0.43	0.00	1980		
78			Shetikharey Bridge 1-Gelephu Border Gate	184.96	188.51	3.55	3.55	0.00	1980		

Primary National Highway											
Sl. No.	Highway Name	Highway Number	Road Stretch	Chainage		Length (km)			Year of Construction	Dzongkhag	Jurisdiction
				Start	End	Total	BT	NBT			
79	Wangdue-Gelephu Highway	PNH 06	Wangdue Zam-Damsite(PHPA-1)	0.00	6.74	6.74	6.74	0.00	1987	Wangdue Phodrang	DoST, RO Lobeysa
80			Damsite-Basochhu	6.74	19.38	12.64	12.64	0.00	1987		
81			Basochhu-Kamichu	19.38	31.06	11.68	11.68	0.00	1987		
82			Kamichu-Wakleytar	31.06	52.00	20.94	20.94	0.00	1987		
83			Wakleytar-Relangthnag	52.00	55.27	3.27	3.27	0.00	1987	Tsirang	DoST, RO Sarpang
84			Relangthnag-Chanchey Tri Junction	55.27	70.40	15.13	15.13	0.00	1987		
85			Chanchey Tri Junction-Damphu	70.40	89.72	19.32	19.32	0.00	1987		
86			Damphu-Darachu	89.72	111.42	21.70	21.70	0.00	1987		
87			Darachu-Sarpang Check post	111.42	144.78	33.36	33.36	0.00	1987	Sarpang	
88			Sarpang Check post-Dekiling	144.78	156.33	11.55	11.55	0.00	1987		
89			Dekiling-Jigmeling	156.33	165.06	8.73	8.73	0.00	1987		
90			Jigmeling-Ipoly	165.06	176.18	11.12	11.12	0.00	1987		
91			Ipoly-Gelephu Round about	176.18	177.80	1.62	1.62	0.00	1987		

Primary National Highway											
Sl. No.	Highway Name	Highway Number	Road Stretch	Chainage		Length (km)			Year of Construction	Dzongkhag	Jurisdiction
				Start	End	Total	BT	NBT			
92	Tingtibi-Panbang Highway	PNH 07	Tingtibi-Praling	0.00	31.37	31.37	31.37	0.00	1992	Zhemgang	DoST, RO Tingtibi
93			Praling-Pantang	31.37	51.00	19.63	19.63	0.00	1992		
94			Pantang-Lelanggang	51.00	64.70	13.70	13.70	0.00	1992		
95			Lelanggang-Thungatempa	64.70	74.00	9.30	9.30	0.00	1992		
96			Thungatempa-Panbang Junction	74.00	76.20	2.20	2.20	0.00	1992		
97	Kurizampa-Lingzin Highway	PNH 08	Kurizampa Junction - Gyelposhing	0.00	4.11	4.11	4.11	0.00	2018	Mongar	DoST, RO Lingmethang
98			Gyelposhing-Kurichu Dam	4.11	7.35	3.25	3.25	0.00	2018		
99			Kurichu Dam-Zimzorong	7.35	17.23	9.88	9.88	0.00	2018		
100			Zimzorong-Gongrizomsa	17.23	40.20	22.97	22.97	0.00	2018		
101			Gongrizomsa-Yangbari	40.20	50.35	10.15	10.15	0.00	2018	Pema Gatshel	DoST, RO Samdrup Jongkhar
102			Yangbari-Tshobaley	50.35	52.99	2.64	2.64	0.00	2018		
103			Tshobaley-Tsenkari (DCCL)	52.99	83.55	30.56	30.56	0.00	2018		
104			Tsenkari (DCCL)-Nganglam Town	83.55	88.32	4.77	4.77	0.00	2018		
105	Nganglam Town-Lingzin Bhutan gate	88.32	94.62	6.30	6.30	0.00	2018				

4.4.5 Secondary National Highway Details

Secondary National Highway											
Sl. No.	Highway Name	Highway Number	Road Stretch	Chainage		Length (km)			Year of Construction	Dzongkhag	Jurisdiction
				Start	End	Total	BT	NBT			
1	Damchu-Tsimasham - Chukha Highway	SNH 01	Damchu Junction-Tsimasham- Chhukha Junction	0.00	42.80	42.80	42.80	0.00	1968	Chukha	DoST, RO Phuentsholing (DANTAK)
2	Khasadrapchu-Jemina Highway	SNH 02	Khasadrapchu Junction-Jemina Junction	0.00	7.15	7.15	6.60	0.00	1971	Thimphu	DoST, RO Thimphu
3	Chuzom-Haa Highway	SNH 03	Chuzom Bridge-Oil depot	0.00	1.54	1.54	1.54	0.00	1974	Paro	DoST, RO Thimphu (DANTAK)
4			Oil depot-Dawakha	1.54	14.73	13.19	13.19	0.00	1974		
5			Dawakha-Wanakha	14.73	29.18	14.45	14.45	0.00	1974		
6			Wanakha-Beyteykha	29.18	46.50	17.32	17.32	0.00	1974		
7			Beyteykha-Jyenkana	46.50	68.00	21.50	21.50	0.00	1974	Haa	
8			Jyenkana-Haa	68.00	77.90	9.90	9.90	0.00	1974		
9			Haa-Damthang Junction	77.90	91.50	13.60	13.60	0.00	1974		
10	Nangar-Chamkhar-Ura Highway	SNH 04	Nangar Junction -Jakar	0.00	13.00	13.00	13.00	0.00	1975	Bumthang	DoST, RO Trongsa
11			Jakar-Tang GC takeoff point	13.00	23.48	10.48	10.48	0.00	1975		
12			Tang Takeoff point-Tangsibee	23.48	37.50	14.02	14.02	0.00	1975		
13			Tangsibee-Ura Junction	37.50	62.43	24.93	24.93	0.00	1975		

Secondary National Highway											
Sl. No.	Highway Name	Highway Number	Road Stretch	Chainage		Length (km)			Year of Construction	Dzongkhag	Jurisdiction
				Start	End	Total	BT	NBT			
14	Refee-Langthel-Khosela Highway	SNH 05	Refee Junction - Langthel	0.00	19.80	19.80	19.80	0.00	1980	Trongsa	DoST, RO Trongsa
15			Langthel-Khosela Junction	19.80	30.20	10.40	10.40	0.00	1980		
16	Wangdigang-Zhemgang-Tingtibi Highway	SNH 06	Wangdigang Junction-Zhemgang	0.00	20.00	20.00	20.00	0.00	1980	Zhemgang	DoST, RO Tingtibi
17			Zhemgang-Dakpai	20.00	40.00	20.00	20.00	0.00	1980		
18			Dakpai-Tingtibi Chorten	40.00	55.00	15.00	15.00	0.00	1980		
19	Tshelingore-Tshobaley Highway	SNH 07	Tshelingore-Kheri Goenpa	0.00	17.20	17.20	17.20	0.00	1981	Pema Gatshel	DoST, RO Samdrup Jongkhar
20			Kheri Goenpa-Pemagatshel	17.20	21.20	4.00	4.00	0.00	1981		
21			Pemagatshel-Khothakpa	21.20	33.28	12.08	12.08	0.00	1981		
22			Khothakpa-Denchi Junction	33.28	34.78	1.50	1.50	0.00	1981		
23			Denchi Junction-Tsebar	34.78	61.28	26.50	26.50	0.00	1981		
24			Tsebar-Dungmin	61.28	75.28	14.00	14.00	0.00	2016		
25			Dungmin-Bainang Gonpa	75.28	94.78	19.50	19.50	0.00	2016		
26			Bainang Gonpa - Tshobaley Junction	94.78	116.28	21.50	21.50	0.00	2016		

Secondary National Highway											
Sl. No.	Highway Name	Highway Number	Road Stretch	Chainage		Length (km)			Year of Construction	Dzongkhag	Jurisdiction
				Start	End	Total	BT	NBT			
27	Trashigang-Rangjung Highway	SNH 08	Trashigang Town -Reju	0.00	3.93	3.93	3.93	0.00	1983	Trashigang	DoST, RO Trashigang
28			Reju-Lungtenzampa	3.93	9.38	5.45	5.45	0.00	1983		
29			Lungtenzampa-Rangjung Radi Junction	9.38	16.41	7.03	7.03	0.00	1983		
30	Samtse-Tendu Highway	SNH 09	Dhamdum-Norbugang	0.00	8.94	8.94	8.94	0.00	1987	Samtse	DoST, RO Phuentsholing
31			Norbugang-Ugyentse	8.94	15.20	6.26	6.26	0.00	1987		
32			Ugyentse-Yoeseltse	15.20	24.21	9.01	9.01	0.00	1987		
33			Yoeseltse-Sangachhoeling	24.21	28.69	4.48	4.48	0.00	1987		
34			Sangachhoeling-Jiti check point	28.69	33.50	4.81	4.81	0.00	1987		
35			Jiti Check point-Namgaychoeling	33.50	36.86	3.36	3.36	0.00	1987		
36			Namgaychoeling-Tashicholing	36.86	42.66	5.80	5.80	0.00	1987		
37			Tashicholing-Gola Bazar	42.66	46.63	3.97	3.97	0.00	1997		
38			Gola Bazar-Tendu	46.63	70.16	23.53	23.53	0.00	1997		
39			Gangola-Lhuntse Highway	SNH 10	Gangola Junction-Chhali	0.00	4.76	4.76	4.76		
40	Chhali-Autsho	4.76			25.15	20.39	20.39	0.00	1987	Lhuntse	
41	Autsho-Gorgan	25.15			39.75	14.60	14.60	0.00	1987		
42	Gorgan-Tangmachu	39.75			50.40	10.65	10.65	0.00	1987		
43	Tangmachu-Lhuntse Hospital	50.40			60.90	10.50	10.50	0.00	1987		

Secondary National Highway											
Sl. No.	Highway Name	Highway Number	Road Stretch	Chainage		Length (km)			Year of Construction	Dzongkhag	Jurisdiction
				Start	End	Total	BT	NBT			
44	Lhuntse-Dungkar Highway	SNH 10A	Lhuntse Hospital - Dungkar School	0.00	41.16	41.16	41.16	0.00	2011	Lhuntse	DoST, RO Lingmethang
45	Sunkosh-Dagana Highway	SNH 11	Chanchey Tri Junction-Sunkosh Zam	0.00	2.08	2.08	2.08	0.00	1987	Tsirang	DoST, RO Sarpang
46			Sunkosh Zam-Yongsibi	2.08	15.25	13.17	13.17	0.00	1987	Dagana	DoST, RO Sarpang
47			Yongsibi-Tashiding	15.25	35.90	20.65	20.65	0.00	1987		
48			Tashiding-Tshendagang	35.90	42.23	6.33	6.33	0.00	1987		
49			Tshendagang-Khagochen	42.23	56.21	13.98	13.98	0.00	1987		
50			Khagochen-Dagana	56.21	86.16	29.95	29.95	0.00	1987		
51	Dewathang-Jomotsangkha Highway	SNH 12	Dewathang Junction-Rikhey	0.00	6.00	6.00	6.00	0.00	1987	Samdrup Jongkhar	DoST, RO Samdrup Jongkhar
52			Rikhey-Samdrupchholing	6.00	47.18	41.18	41.18	0.00	1987		
53			Samdrupchholing-Pemathang	47.18	54.00	6.82	6.82	0.00	2013		
54			Pemathang-Samrang	54.00	69.80	15.80	15.80	0.00	2013		
55			Samrang-Jomotsangkha Border*	0.00	0.00	0.00	0.00	0.00	NA	DoST, RO Samdrup Jongkhar (DANTAK)	

* Road is under construction

Secondary National Highway											
Sl. No.	Highway Name	Highway Number	Road Stretch	Chainage		Length (km)			Year of Construction	Dzongkhag	Jurisdiction
				Start	End	Total	BT	NBT			
56	Bondey-Haa Highway	SNH 13	Bondey Junction-Chelela	0.00	28.78	28.78	28.78	0.00	1987	Paro	DoST, RO Thimphu (DANTAK)
57			Chelela-Haa Tri Junction	28.78	58.10	29.32	29.32	0.00	1987	Haa	
58	Bajo-Khuru Highway	SNH 14	PNH01 Junction - Dzongkhag Boundary	0.00	4.66	4.66	4.66	0.00	1990	Wangdue Phodrang	DoST, RO Lobeyasa
59			Dzongkhag Boundary-Khuru Junction	4.66	8.70	4.04	4.04	0.00	1990	Punakha	
60	Tingtibi-Yebilaptsa-Goling Highway	SNH 15	Tingtibi-Yebilaptsa	0.00	3.20	3.20	3.20	0.00	1992	Zhemgang	DoST, RO Tingtibi
61			Yebilaptsa-Goling	3.20	6.68	3.48	3.48	0.00	1992		
62	Punakha-Gasa Highway	SNH 16	Punakha Bazam-Tarshingthang	0.00	27.55	27.55	27.55	0.00	2008	Punakha	DoST, RO Lobeyasa
63			Tarshingthang-Damji	27.55	49.50	21.95	21.95	0.00	2008	Gasa	
64			Damji-Tsachu (Junction)	49.50	66.80	17.30	17.30	0.00	2008		
65			Tsachu-Gasa	66.80	72.10	5.30	5.30	0.00	2008		
66	Jyenkana-Yoezergang Highway	SNH 17	Jyenkana-Dorikha	0.00	8.65	8.65	8.65	0.00	2019	Haa	DoST, RO Thimphu
67			Dorikha-Tergola	8.65	18.80	10.15	10.15	0.00	2019		
68			Tergola-Pajab	18.80	31.55	12.75	12.75	0.00	2019		
69			Pajab-Dorithasa	31.55	50.59	19.04	19.04	0.00	2019		
70			Dorithasa-Khamina	50.59	57.94	7.35	7.35	0.00	2019		
71			Khamina-Gakidling	57.94	66.10	8.16	8.16	0.00	2019		
72			Gakidling-Rangtse Parking	66.10	69.53	3.43	3.43	0.00	2019		

Secondary National Highway											
Sl. No.	Highway Name	Highway Number	Road Stretch	Chainage		Length (km)			Year of Construction	Dzongkhag	Jurisdiction
				Start	End	Total	BT	NBT			
73	Jyenkana-Yoezergang Highway	SNH 17	Rangtse Parking-Phutsuna	69.53	75.60	6.07	6.07	0.00	2019	Samtse	DoST, RO Phuentsholing
74			Phutsuna-Namchukhola	75.60	84.30	8.70	8.70	0.00	2019		
75			Namchukhola-Dorokha	84.30	99.20	14.90	14.90	0.00	2019		
76			Dorokha-Yoezergang	99.20	122.08	22.88	22.88	0.00	2019		
77	Dagapela-Lhamoizingkha Highway	SNH 18	Dagapela Zero-Gesarling	0.00	18.66	18.66	18.66	0.00	2019	Dagana	DoST, ORIO Project
78			Gesarling-Odalthang	18.66	49.50	30.84	30.84	0.00	2019	Dagana	DoST, ORIO Project
79			Odalthang-Dalbari	49.50	75.50	26.00	26.00	0.00	2019	Dagana	DoST, ORIO Project
80			Dalbari-Lhamoizingkha	75.50	83.00	7.50	7.50	0.00	2019	Dagana	DoST, RO Sarpang
81	Damchu-Wanakha Highway	SNH 19	Damchu Viewpoint junction -Wangchu Zam	0.00	1.90	1.90	1.90	0.00	2020	Chukha	DoST, RO Phuentsholing (DANTAK)
82			Wangchu Zam - Wanakha Junction	1.90	12.60	10.70	10.70	0.00	2020	Haa	DoST, RO Thimphu (DANTAK)
83	Chazam-Trashi Yangtse Highway	SNH 20	Chazam-Doksum	0.00	14.27	14.27	14.27	0.00	1981	Trashi Yangtse	DoST, RO Trashigang
84			Doksum-Buyang	14.27	29.89	15.62	15.62	0.00	1981		
85			Buyang-Yangtse	29.89	41.75	11.86	11.86	0.00	1981		

4.4.6 Dzongkhag Road Summary

Dzongkhag Road Summary			
SN	Dzongkhag	Jurisdiction	Length (KM)
1	Bumthang	RO Trongsa, DoST	19.36
2	Chukha	RO Phuentsholing, DoST	179.55
3	Dagana	RO Sarpang, DoST	119.91
4	Gasa	RO Lobeysa, DoST	25
5	Haa	RO Thimphu, DoST	18.45
6	Lhuntse	RO Lingmethang, DoST	49.91
7	Mongar	RO Lingmethang, DoST	272.43
8	Paro	RO Thimphu, DoST	44.27
9	Pema Gatshel	RO Samdrup Jongkhar, DoST	115.99
10	Punakha	RO Lobeysa, DoST	40.81
11	Samdrup Jongkhar	RO Samdrup Jongkhar, DoST	130.84
12	Samtse	RO Phuentsholing, DoST	113.79
13	Sarpang	RO Sarpang, DoST	92.1
14	Thimphu	RO Thimphu, DoST	38.4
15	Trashigang	RO Trashigang, DoST	69.92
16	Trashigang	RO Trashigang, DoST	272.85
17	Trongsa	RO Trongsa, DoST	42.25
18	Tsirang	RO Sarpang, DoST	77.39
19	Wangdue Phodrang	RO Lobeysa, DoST	101.65
20	Zhemgang	RO Tingtibi, DoST	161.35
Total			1986.22

4.4.7 Dzongkhag Road Detail

Dzongkhag Road						
SN	Road Name	Road ID	Length (KM)	Start Point	End Point	Dzongkhag
1	Chokor DR	DRBU-01	0.40	Chokor Gewog junction	Chokor Gewog Parking	Bumthang
2	Chhumey DR	DRBU-02	0.06	Chhumey Gewog junction	Chhumey Gewog Parking	
3	Jakar DR	DRBU-03	1.80	Roundabout near WLS School	Jakar H.S. School	
4	Tang DR	DRBU-04	17.00	Start point of road to Membartsho	Tang Gewog centre	
5	Ura DR	DRBU-05	0.10	Ura junction	Ura Gewog Parking	
6	Badina-Getana DR	DRCH-01	52.50	Badina	Getana Gewog Parking	Chukha
7	Bjabcho DR	DRCH-02	0.40	Tashigatshel	Bjabcho Gewog Gate	
8	Bongo DR	DRCH-03	0.10	Pakshikha C. S junction	Bongo Gewog Parking	
9	Chapcha DR	DRCH-04	0.20	Chapcha Junction	Chapcha Gewog Parking	
10	Darla GC Road	DRCH-05	0.55	THPC-Dara Gewog Jn	Darla Gewog Lhakhang	
11	Dungna DR	DRCH-06	43.20	Ganglakha Jn	Dungna	
12	Gedu-Jungley DR	DRCH-07	35.00	Gedu	Jungley	
13	Geling DR	DRCH-08	7.50	Bunagu	Geling Gewog Parking	
14	Logchina DR	DRCH-09	20.30	Phuentsholing Gewog Jn	Logchina Gewog Parking	
15	Metekha DR	DRCH-10	14.50	Dungna End	Metekha Gewog Parking	
16	Phuentsholing DR	DRCH-11	3.90	Toorsa BOD	Phuentsholing Gewog Gate	
17	Sampheling DR	DRCH-12	1.40	Chumigthang Sch. Junction	Sampheling Gewog Parking	

Dzongkhag Road						
SN	Road Name	Road ID	Length (KM)	Start Point	End Point	Dzongkhag
18	Tsendagang DR	DRDA-01	1.10	Tsendagang Jn	Tsendagang Gewog parking	Dagana
19	Dorona DR	DRDA-02	13.90	Rangtse, Gesarling	Dorona Gewog Gate	
20	Drujeygang DR	DRDA-03	8.90	Yongsibi	Drujeygang Gewog Parking	
21	Gesarling DR	DRDA-04	0.14	Gesarling	Gesarling Gewog Parking	
22	Goshi DR	DRDA-05	0.08	Goshi	Goshi Gewog Office	
23	Karmaling DR	DRDA-06	3.30	Labrang junction	Karmaling Gewog Office	
24	Kana DR	DRDA-07	0.08	Kana	Kana Gewog Parking	
25	Khebisa DR	DRDA-08	17.00	Drujeygang	Khebisa Gewog Parking	
26	Lajab DR	DRDA-09	26.50	Tsangkha	Lajab Gewog Office	
27	Lhamoizingkha DR-A	DRDA-10	2.53	Lhamoizingkha - Dagapela Junction	Bhutan-India Border	
28	Lhamoizingkha DR-B	DRDA-11	0.90	Lhamoizingkha (Drungkhag Road Jn)	Lhamoizingkha Gewog Parking	
29	Lhamoizingkha DR-C	DRDA-12	0.27	Lhamoizingkha Drungkhag road junction	Lhamoizingkha Drungkhag Parking	
30	Nichula DR	DRDA-13	1.26	Balabas (Nichula-Dagapela Junction)	Nichula Suspension Bridge	
31	Nichula DR-A	DRDA-14	8.50	Left bank of Suspension Bridge	Damchuna Lhaxhang	
32	Trashiding DR	DRDA-15	0.50	Trashiding	Trashiding Gewog Parking	
33	Tseza DR	DRDA-16	4.70	Daga Dzong-Tseza Junction	Tseza Gewog Parking	
34	Tshangkha-Babithang Link road	DRDA-17	10.30	Tsangkha (Zinchela)	Babithang	
35	Tshangkha DR	DRDA-18	0.25	Tsangkha	Tsangkha Gewog Parking	
36	Drujegang-Balung Road	DRDA-19	19.70	Drujeygang junction	Lajab Road Start Point	

Dzongkhag Road						
SN	Road Name	Road ID	Length (KM)	Start Point	End Point	Dzongkhag
37	Khamoe DR	DRGA-01	0.40	Damji (Bjishong School junction)	Damji BHU	Gasa
38	Khatoey DR	DRGA-02	0.70	Khatoe junction	Khatoey Gewog Office	
39	Laya DR	DRGA-03	23.90	Gasa	Tongchudra Bridge	
40	Bji DR	DRHA-01	0.05	Gaselha Zero	Bji Gewog Parking	Haa
41	Gakidling DR	DRHA-02	4.80	Sombaykha-Domtoe Jn	Gakidling Geog Parking	
42	Katsho DR	DRHA-03	0.49	Junction near Haa Bridge	Katsho Gewog Gate	
43	Samar DR	DRHA-04	0.04	Samar Gewog	Gewog Parking	
44	Sombaykha DR	DRHA-05	13.00	Khaminu(Sombaykha-Samtse Junction)	Sombaykha Gewog Gate	
45	Euseu DR	DRHA-06	0.07	Eusu	Gewog Meeing Hall	
46	Gangjur DR	DRLH-01	0.51	Gangjur Junction	Gangjur Gewog Parking	Lhuntse
47	Jarey DR	DRLH-02	15.7	Junction near Kurichu Bridge	Jarey	
48	Khoma DR	DRLH-03	5.20	Kurichu Bridge Jn	Khoma Gewog Centre	
49	Menbi DR	DRLH-04	0.04	Menbi Gewog junction	Menbi Gewog Parking	
50	Metsho DR	DRLH-05	20.20	Gorgan junction	Medtsho Gewog Parking	
51	Minjey DR	DRLH-06	8.20	First junction after Tangmachu Bridge	Minjey Gewog Parking	
52	Tsenkhar DR	DRLH-07	0.06	Tsenkhar Junction	Tsenkhar Gewog Parking	

Dzongkhag Road						
SN	Road Name	Road ID	Length (KM)	Start Point	End Point	Dzongkhag
53	Ngatshang DR	DRMO-01	0.15	Ngatshang junction	Ngatshang Gewog Parking	Mongar
54	Silambi DR	DRMO-02	62.00	Junction near Lingmethang FMU	Simabi	
55	Tsakaling DR	DRMO-03	11.23	Tsakaling Zero junction	Tsakaling BHU	
56	Balam DR	DRMO-04	12.40	Murungdrang Bridge	Balam Gewog Office	
57	Chali DR	DRMO-05	7.29	First junction near Gangola	Chali Gewog Parking	
58	Chaskhar DR	DRMO-06	9.10	Yadi junction	Chaskhar Gewog Parking	
59	Drametse DR	DRMO-07	17.00	Waichurjug junction	Drametse Gewog junction	
60	Drepong DR	DRMO-08	19.60	Gyalposhing (Drepong road junction)	Drepong Gewog Parking	
61	Gongdue DR	DRMO-09	21.00	Near Yangbari Bridge	Gongdue Gewog Gate	
62	Jurmey DR	DRMO-10	17.00	Udaric	Jurmey Gewog centre	
63	Kengkhar DR	DRMO-11	24.00	Gyalposhing-Nganglam h/way (Near Tongla)	Kengkhar Gewog Parking	
64	Mongar GC	DRMO-12	0.10	Mongar Gewog junction	Mongar Gewog office	
65	Narang DR	DRMO-13	17.40	Rolong	Narang Gewog Centre	
66	Saleng DR	DRMO-14	0.16	Lingmethang (Near DOST office)	Saleng Gewog office	
67	Sherimung DR	DRMO-15	16.90	Yadi (near Yadi MSS)	Sherimug Gewog Office	
68	Thangrong DR	DRMO-16	17.00	Chaskhar (near Gewog office)	Thangrong Gewog Centre	
69	Tsamang DR	DRMO-17	20.10	Near Yonkola Birding Site	Tsamang Gewog Parking	

Dzongkhag Road						
SN	Road Name	Road ID	Length (KM)	Start Point	End Point	Dzongkhag
70	Bondey-Paro College	DRPA-01	4.20	Airport Jn	Paro College Parking	Paro
71	Dogar DR	DRPA-02	0.03	Dogar Gewog Jn	Dogar Gewog Office	
72	Dopshari DR	DRPA-03	0.30	Paro Dz - Dopshari Jn	Dopshari Gewog Gate	
73	Dotey DR	DRPA-04	7.00	Dotey-Ta Dzong Jn	Tsento (Junction near roadside market)	
74	Hungrel DR	DRPA-05	0.90	Jangsa Bridge	Hungrel Gewog Gate	
75	Lamgong DR	DRPA-06	7.00	Jangsa Bridge	Utpal Picnic Spot	
76	Luni DR	DRPA-07	0.30	Woochu	Luni Gewog Parking	
77	Naja DR	DRPA-08	0.05	Bitekha	Naja Geog Parking	
78	Olathang Hospital Road	DRPA-09	1.45	Taju Junction	Olathang Hotel Gate	
79	Paro Dzong DR	DRPA-10	1.25	Ta Dzong-Paro Dzong Jn	Paro Dzong Parking	
80	Shaba DR	DRPA-11	0.55	Drayangkha	Shaba Gewog Office	
81	Ta Dzong DR	DRPA-12	4.70	Paro Town Roundabout	Ta Dzong Gate	
82	Tsento	DRPA-13	0.32	Drugyel-Tsento Jn	Tsento Gewog Parking	
83	Wangchang DR	DRPA-14	0.02	Wangchang	Wangchang Gewog Parking	
84	Drukgyel- Shana	DRPA-15	16.20	Drukgyel	Shana	

Dzongkhag Road						
SN	Road Name	Road ID	Length (KM)	Start Point	End Point	Dzongkhag
85	Chimung DR	DRPG-01	26.6	Yurung	Chimung Gewog Office	Pema Gatshel
86	Chhoekhorling DR	DRPG-02	0.04	Nganglam	Chhoekhorling Gewog Parking	
87	Chongsing DR	DRPG-03	12.12	Khar junction	Chongsing Gewog Office	
88	Decheling DR	DRPG-04	16.30	Above DCCL Cement Factory	Decheling Gewog Office	
89	Dungmin DR	DRPG-05	0.21	Dungmin	Dungmin Gewog Office	
90	Khar DR	DRPG-06	9.20	Above Denchi-Yurung zam	Khar Gewog Parking	
91	Nanong DR	DRPG-07	30.60	Kheri Goenpa	Nanong Gewog Office	
92	Norbugang DR	DRPG-08	0.10	Norbugang	Norbugang Gewog Office	
93	Shumar DR	DRPG-9	0.12	Denchi	Shumar Gewog Office	
94	Yurung DR	DRPG-10	19.60	Denchi	Yurung Gewog Office	
95	Zobel DR	DRPG-11	1.10	Mongling	Zobel Gewog Office	
96	Baap DR	DRPU-01	0.70	Misina	Baap Gewog Office	Punakha
97	Chubu DR	DRPU-02	9.20	Shengana-Chubu junction	Chubu Gewog Parking	
98	Dzongchung DR	DRPU-03	1.20	Changyul-Dzongching jn	Dzongchung Parking	
99	Goenshari DR	DRPU-04	0.17	Mitsechen	Goenshari Gewog Parking	
100	Guma DR	DRPU-05	1.50	Opposite Dzong	Guma Gewog Parking	
101	Kabesa DR	DRPU-06	3.00	Botokha	Kabesa Gewog Parking	
102	Limbukha DR	DRPU-07	10.30	Samthang	Limbukha Gewog Office	
103	Shengana DR	DRPU-08	13.10	Khuruthang Bridge	Shengana School	
104	Talo DR	DRPU-09	0.10	Nobgang	Talo Gewog Parking	
105	Toebesa DR	DRPU-10	0.04	Thinleygang Old BHU	Toebesa Gewog Parking	
106	Toewang DR	DRPU-11	1.50	Samdingkha	Toewang Geewog Parking	

Dzongkhag Road						
SN	Road Name	Road ID	Length (KM)	Start Point	End Point	Dzongkhag
107	Dewathang DR	DRSJ-01	0.13	JNEC-Dewathang Gewog Jn	Dewathang Gewog Parking	Samdrup Jongkhar
108	Gomdar DR	DRSJ-02	22.00	Narphung	Gomdar Gewog Gate	
109	Langchenphu DR	DRSJ-03	1.65	Jomotsangkha throm	Langchenphu Gewog Parking	
110	Lauri DR	DRSJ-04	36.00	Menjewong	Lauri P.S. Gate	
111	Martshala DR	DRSJ-05	13.00	Bhangtar town	Martshala Gewog Parking	
112	Orong DR	DRSJ-06	12.65	Shakpashing	Orong Gewog Parking	
113	Pemathang DR	DRSJ-07	7.20	Phuntshothang	Pemathang Gewog Parking	
114	Phuntshothang DR	DRSJ-08	2.15	Samdrupcholing-Samrang Jn	Phuntshothang Gewog Gate	
115	Tashithang DR	DRSJ-09	2.16	Samdrupcholing-Samrang Highway	Bhutan-India Border Pillar	
116	Serthi DR	DRSJ-10	23.20	Jomotsangkha Dungkhag Junction	Serthi Gewog Parking	
117	Wangphong DR	DRSJ-11	10.70	Gomdar	Wangphong Gewong Office	
118	Denchukha DR	DRSA-01	17.60	Namgayal Dekyiozam Bridge	Denchukha Gewog Parking	Samtse
119	Dophugchen DR	DRSA-02	1.70	Dorokha Zero	Dophugchen Gewog Gate	
120	Dungtoed DR	DRSA-03	27.10	Dorokha C.S. Junction	Duntoed School Gate	
121	Namgaychholing DR	DRSA-04	4.00	Namgaychholing junction	Namgaychholing Gewog Parking	
122	Norbugang DR	DRSA-05	0.02	Opposite Changmari Hindu Temple	Norbugang Gewog Parking	
123	Norgaygang DR	DRSA-06	16.50	Tendu town	Norgaygang Gewog Parking	
124	Pemaling DR	DRSA-07	4.60	Gola Bazar	Pemaling Gewog Parking	
125	Phuntshopelri (Gomtu) DR	DRSA-08	33.40	Sukreti Bridge	Phuntshopelri Gewog Parking	
126	Samtse DR	DRSA-09	0.07	Chorten roundabout	Dzongkhag Parking	
127	Sangachholing DR	DRSA-10	4.10	Sangachholing Zero	Sangachholing Lhakhang	
128	Tading DR	DRSA-11	1.70	Tading Zero	Tading Gewog Gate	
129	Ugyentse DR	DRSA-12	1.00	Dankaling	Ugyentse Gewog Parking	
130	Yoseltse DR	DRSA-13	2.00	Yoseltse Irrigation Channel	Dungkhar	

Dzongkhag Road						
SN	Road Name	Road ID	Length (KM)	Start Point	End Point	Dzongkhag
131	Chuzergang DR	DRSP-01	8.50	Chaskar Mani Dunkhar	Chuzergang	Sarpang
132	Dekiling DR	DRSP-02	1.50	Dekiling Zero	Dekiling Gewog Parking	
133	Dovan DR	DRSP-03	42.20	Tech. Training Centre Roundabout	Jangchubling MSS Gate	
134	Gakiling DR	DRSP-04	0.13	Sarpang New Town	Gakiling Gewog Parking	
135	Gelephu DR	DRSP-05	1.40	Gelephu-Lodrai junction	Pelrithang School	
136	Jigmecholing DR	DRSP-06	0.40	Jigmecholing junction	Jigmecholing Gewog	
137	Samteling DR	DRSP-07	1.40	Samteling Junction	Samteling School Gate	
138	Sershong DR	DRSP-08	11.50	Chisopani Checkpost	Norbuling	
139	Shompangkha DR	DRSP-09	0.27	Shompangkha Junction	Shompangkha Gewog Parking	
140	Singye DR	DRSP-10	8.60	Above Sarpang Checkpost	Singye Gewog Gate	
141	Taraythang DR	DRSP-11	3.00	Langarkhola	Taraythang Gewog Office	
142	Umling DR	DRSP-12	13.20	Taklaikhola Bridge	Langarkhola	
143	Chang DR	DRTH-01	0.45	Ch. 2.35 km on PNH01	Chang Gewog Parking	Thimphu
144	Dagala BHU Road	DRTH-02	0.08	Dagala BHU Junction	Dagala BHU	
145	Dagala DR	DRTH-03	1.02	Chamgang Jail Junction	Dagala Gewog Meeting Hall	
146	Genekha DR	DRTH-04	8.10	AH48-Genekha junction	Genekha Gewog Parking	
147	Kawang DR	DRTH-05	2.24	Kabesa-Kawang Junction	Kawang Gewog Gate	
148	Mewang DR	DRTH-06	0.11	Khasadrapchu	Mewang Gewog Parking	
149	Naro DR	DRTH-07	26.4	Dodena	Barshong Sangchen Norling Dratshang	

Dzongkhag Road						
SN	Road Name	Road ID	Length (KM)	Start Point	End Point	Dzongkhag
150	Jamkhar DR	DRTY-01	5.20	Near Tsherzom Bridge	Jamkhar Gewog Parking	Trashhi Yangtse
151	Bumdeling DR	DRTY-02	8.26	Trashiyangtse Bridge to Bumdeling	Bomdeling Gewog Parking	
152	Ramjar DR	DRTY-03	15.90	Doksum junction	Ramjar Gewog office	
153	Khamdang DR	DRTY-04	8.21	Zangpozor	Khamdang Gewog office	
154	Toedsho DR	DRTY-05	5.10	Khamdang junction	Toedsho Gewog office	
155	Tongmejangsa DR	DRTY-06	13.10	Gomkora junction	Tongmijangsa Geowg	
156	Yalang DR	DRTY-07	14.15	Below Phuyang village	Yalang	
157	Bartsham DR	DRTG-01	22.30	Reji	Chador Lhakhang	Trashigang
158	Bartsham-Bidung DR	DRTG-02	7.60	Bartsham	Bidung Gewog Office	
159	Bartsham Ramjar DR	DRTG-03	7.50	Bartsham	Ramjar Gewog Office	
160	Bidung DR	DRTG-04	14.40	Rangjung	Bidung Gewog Office	
161	Kangpara DR	DRTG-05	38.40	Kharungla	Kangpara Gewog Office	
162	Lumang DR	DRTG-06	11.70	Wamrong	Lumang Gewog Office	
163	Merak DR	DRTG-07	35.00	Khardung	Merak Gewog Gate	
164	Pnongmey DR	DRTG-08	8.80	Radhi-Phongmey jn	Phongmey Gewog Parking	
165	Radhi DR	DRTG-09	7.55	Rangjung Monastery	Radhi Gewog Parking	
166	Sakteng DR	DRTG-10	48.30	Bidung-Sangten Jn.	Sakteng Gewog office	
167	Samkhar DR	DRTG-11	7.60	Lungtenzampa	Samkhar Gewog Office	
168	Shongphu DR	DRTG-12	4.00	Rangjung	Songphu Gewog Office	
169	Thrimshing DR	DRTG-13	15.10	Wamrong	Thrimshing Gewog Office	
170	Road to Udzorong Bridge	DRTG-14	1.80	Mongar-T/gang highway	Udzorong Bridge	
171	Udzorong DR	DRTG-15	24.80	Yonphula	Udzorong Gewog Office	
172	Yangnyeer DR	DRTG-16	18.00	T/gang-T/Yangtse highway	Yangnyeer Gewog Office	

Dzongkhag Road						
SN	Road Name	Road ID	Length (KM)	Start Point	End Point	Dzongkhag
173	Sherubling Internal Road	DRTR-01	5.40	Sherubling	Sherubling	Trongsa
174	Road to Trongsa Hospital	DRTR-02	0.50	Near Trongsa main town	Trongsa Hospital parking	
175	Road to Trongsa Dzong	DRTR-03	0.35	Near Trongsa main town	Trongsa Dzong parking	
176	Korphu DR	DRTR-04	19.00	Wangdigang	Korphu Gewog parking	
177	Nubi DR	DRTR-05	16.10	Bjee zam	Nubi Gewog parking	
178	Taa Dzong Road	DRTR-06	0.60	Near Trongsa DOST office	Taa Dzong parking	
179	Tangsibji DR	DRTR-07	0.30	Tangsibi junction	Tangsibi Gewog parking	
180	Barshong DR	DRTS-01	9.50	Mendrelgang End	Barshong Gewog Parking	Tsirang
181	Damphu-Labsibotay DR	DRTS-02	12.00	Opposite Damphu C.School	Semjong-Tsirangtoe jn	
182	Dunglagang DR	DRTS-03	9.10	Kilkhorthang Gate	Dunglagang Gewog Parking	
183	Gosaling DR	DRTS-04	0.18	Gosaling Gewog Jn	Gosaling Gewog Parking	
184	Kilkhorthang DR	DRTS-05	1.40	Ojha Camp	Kilkhorthang Gewog Parking	
185	Mendrelgang DR	DRTS-06	10.80	PNH06-Mendrelgang Jn	Barshong Start point	
186	Patsaling DR	DRTS-07	0.50	Waste Disposal Site/ Chhuzomsa ECCD	Patsaling Gewog Parking	
187	Phuentenchu DR	DRTS-08	5.10	Tsirangtoe End	Phuentenchu Gewog Parking	
188	Rangthangling DR	DRTS-09	0.31	Dhajay	Rangthangling Gewog Parking	
189	Semjong DR	DRTS-10	5.10	Labsibhotay-Tsirangtoe-Semjong Trijunction	Semjong Gewog Parking	
190	Sergithang DR	DRTS-11	11.60	Phuentenchu-Sergithang junction	Sergithang Gewog Parking	
191	Tsirangtoe DR	DRTS-12	11.80	Semjong- tsirangtoe Tri Junction	Tsirangtoe Gewog Parking	

Dzongkhag Road						
SN	Road Name	Road ID	Length (KM)	Start Point	End Point	Dzongkhag
192	Athang DR	DRWP-01	6.10	JP Group Office	Athang Gewog Parking	Wangdue Phodrang
193	Bjena DR	DRWP-02	0.64	Tiki zampa	Bjena Gewog Office Gate	
194	Bjena DR-2	DRWP-03	5.75	Bjena Gewog junction	Thembakha village	
195	Daga DR	DRWP-04	0.16	Kamichu	Daga Gewog Parking	
196	Dangchu DR	DRWP-05	17.90	Nubding	Dangchu Gewog Office	
197	Gangtey DR	DRWP-06	7.00	103 km Nubding	Gangtey bypass end	
198	Gasethshowogm DR	DRWP-07	5.30	Gaselo	Gasethshowogm Gewog Parking	
199	Gasetshogom DR	DRWP-08	11.20	Hesothangka Zero	Gasetdhogom Gewog Parking	
200	Kazi DR	DRWP-09	7.75	Baylanda-Kazi Junction	Kazi Gewog Gate	
201	Nahi DR	DRWP-10	12.00	Wangduezam BOD	Nahi Gewog Parking	
202	Nyisho DR	DRWP-11	7.60	Chuzomsa	Nyisho Gewog Parking	
203	Phangyul DR	DRWP-12	3.90	Junction of BayLangdra & Chungserkha roads	Phangyul Gewog Parking	
204	Phobjikha DR	DRWP-13	10.50	Gangtey-Phobjikha Jn	Shechen Nunnery Parking	
205	Rubesa DR	DRWP-14	5.60	Tencholing Training Centre	Rubesa Gewog Gate	
206	Sephu DR	DRWP-15	0.12	Chazam, Sephu	Sephu Gewog Parking	
207	Thedsho DR	DRWP-16	0.13	Wangdue Police Station junction	Thedsho Gewog Parking	
208	Bardo DR 25.1	DRZH-01	25.00	Shingkhar-Bardo Junction	Bardo Gewog Centre	Zhemgang
209	Bjoka DR	DRZH-02	26.50	Pangbang Bridge	Bjoka Gewog Parking	
210	Buli DR	DRZH-03	36.00	Dakpai (Buli junction)	Buli Gewog Gate	
211	Goshing DR	DRZH-04	8.10	Goshing-Panbang junction	Goshing Gewog Gate	
212	Ngangla DR	DRZH-05	0.29	Panbang Roundabout	Panbang Hospital Gate	
213	Panbang-Galabi DR	DRZH-06	2.50	Panbang	Panbang Dungkhag	
214	Shingkhar DR	DRZH-07	62.60	Buli	Shingkhar Gewog Parking	
215	Trong DR	DRZH-08	0.36	Tingtibi	Trong Gewog Parking	

4.4.8 Urban Road Summary

Urban Roads					
SN	Dzongkhag	Jurisdiction	Length	BT	NBT
1	Bumthang	Dzongkhag, Bumthang	14.53	2.43	12.10
2	Chukha	Dzongkhag, Chukha	8.91	8.91	0.00
3		Thromde, Phuentsholing	59.38	42.82	16.56
4	Dagana	Dzongkhag, Dagana	1.50	1.50	0.50
5	Gasa	Dzongkhag, Gasa	0.00	0.00	0.00
6	Haa	Dzongkhag, Haa	9.20	4.49	4.71
7	Lhuntse	Dzongkhag, Lhuntse	9.52	8.51	1.01
8	Mongar	Dzongkhag, Mongar	13.24	10.79	2.45
9	Paro	Dzongkhag, Paro	4.72	4.72	0.00
10	Pemagatshel	Dzongkhag, Pemagatshel	13.77	7.07	6.70
11	Punakha	Dzongkhag, Punakha	3.20	3.20	0.00
12	Samdrup Jongkhar	Dzongkhag, Samdrup Jongkhar	1.51	0.66	0.85
13		Thromde, Samdrup Jongkhar	15.80	14.58	1.23
14	Samtse	Dzongkhag, Samtse	20.14	8.89	11.25
15	Sarpang	Dzongkhag, Sarpang	3.70	3.70	0.00
16		Thromde, Gelephu	103.47	47.98	55.49
17	Thimphu	Thromde, Thimphu	279.30	239.13	40.17
18	Trashigang	Dzongkhag, Trashigang	8.30	8.30	2.60
19	Trongsa	Dzongkhag, Trongsa	6.64	6.64	0.00
20	Tsirang	Dzongkhag, Tsirang	3.30	3.30	0.00
21	Wangdue Phodrang	Dzongkhag, Wangdue Phodrang	8.17	4.50	3.67
22	Zhemgang	Dzongkhag, Zhemgang	12.98	12.52	0.46
23		Total	623.97	467.32	159.75

4.4.9 Farm Road Summary

Farm Roads		
SN	Dzongkhag Name	Total length (km)
1	Bumthang	268.49
2	Chukha	743.02
3	Dagana	702.9
4	Gasa	45.12
5	Haa	201.66
6	Lhuntse	616.14
7	Mongar	1172.21
8	Paro	223.69
9	Pemagatshel	563.27
10	Punakha	456.04
11	Samdrup Jongkhar	660.41
12	Samtse	812.83
13	Sarpang	583.55
14	Thimphu	134.58
15	Trashy Yangtse	350.86
16	Trashigang	1105.67
17	Trongsa	322.31
18	Tsirang	648.97
19	Wangdue Phodrang	807.72
20	Zhemgang	611.74
	Total	11004.17

4.4.10 Farm Road Details

Bumthang Dzongkhag			
1. Chhoekhor Gewog			
Sl No	Name of the Farm Road	Road ID	Length(km)
1	Yugarling FR	FRBUCH-01	4.40
2	Jakar lhakhang-Gadong FR	FRBUCH-02	1.27
3	Kashingsawa-Zolumthang FR	FRBUCH-03	1.36
4	Kashingsawa-Thrimkhang	FRBUCH-04	0.85
5	Bemzur-Poengana FR	FRBUCH-05	1.48
6	Ugyenling-Jateng FR	FRBUCH-06	1.92
7	NERDC-Khashapakpa FR	FRBUCH-07	0.98
8	Nasphele-Changwa FR	FRBUCH-08	2.65
9	Jambey Lhakhang-Norgang FR	FRBUCH-09	1.10
10	Khabutakpa-Pangtsam FR	FRBUCH-10	2.44
11	Dawathang-Zalamchu FR	FRBUCH-11	1.63
12	Dorjibe-Singmaphog FR	FRBUCH-12	1.42
13	Pangri-Pemasambawa	FRBUCH-13	0.37
14	Thresphele-Sepamepong	FRBUCH-14	3.15
15	Tekarshong-Tamzhing FR	FRBUCH-15	2.49
16	Tamshing-Jazerthang FR	FRBUCH-16	1.82
17	Kuengachorten-Tamzhing Goenpa	FRBUCH-17	1.22
18	Dhur FR	FRBUCH-18	10.80
19	Dhur-Zomling FR	FRBUCH-19	2.07
20	Menchugang-Lusbi FR	FRBUCH-20	3.11
21	Thangbi-Goling FR	FRBUCH-21	1.78
22	Kharsa-Zhugdra FR	FRBUCH-22	1.49
23	Thangbi-Yunkeythang	FRBUCH-23	1.65
24	Zangtherpo-Nasphele FR	FRBUCH-24	13.20
25	Nasiphele-Leshong FR	FRBUCH-25	1.89
26	Chukorthang-Gorche FR	FRBUCH-26	0.66
27	Kikang-Kuenzangcholing FR	FRBUCH-27	1.12
28	Sangsangma-Ugyenpelri FR	FRBUCH-28	1.71
29	Dramphel-Thadrongthang FR	FRBUCH-29	2.04
30	Dramphel-Marong FR	FRBUCH-30	0.93
31	Margang-Saram FR	FRBUCH-31	1.12
32	Samthang-Kargang FR	FRBUCH-32	3.56
33	Samthang-Zangling FR	FRBUCH-33	2.60
34	Komnalado-Yoeselcholing FR	FRBUCH-34	0.73
35	Kowbrangkala-Ugyen Zhuktrhi FR	FRBUCH-35	0.51
		Sub Total	81.52
2. Chumey Gewog			
Sl No	Name of the Farm Road	Road ID	Length(km)
1	Chenrizithang FR	FRBUCH-01	0.26
2	Chongphel School FR	FRBUCH-02	0.28
3	Chungphel-Menchugang FR	FRBUCH-03	4.79
4	Jalabithang FR	FRBUCH-04	0.84
5	Phobsigang FR	FRBUCH-05	1.08

6	Terzoe-Bhim FR	FRBUCH-06	11.10
7	Yeerangbee FR	FRBUCH-07	0.25
8	Yeerangbee FR 1	FRBUCH-08	0.29
9	Brijay FR	FRBUCH-09	0.58
10	Chuteywongpa FR	FRBUCH-10	0.24
11	Domkhar-Riyam FR	FRBUCH-11	1.80
12	Gomthaythrel FR	FRBUCH-12	0.34
13	Khandom Zingbee FR	FRBUCH-13	0.32
14	Pangrey FR	FRBUCH-14	4.00
15	Phuling FR	FRBUCH-15	0.62
16	Zhichag (Changjab R-1) FR	FRBUCH-16	0.28
17	Zhichag(Changjab R-2) FR	FRBUCH-17	0.67
18	Zhichag(Changjab R-3) FR	FRBUCH-18	0.90
19	Zingbee FR	FRBUCH-19	1.38
20	Bhuli Lamwog-Urook FR	FRBUCH-20	0.76
21	Chukchi FR	FRBUCH-21	1.94
22	Gaytsa Crematorium FR	FRBUCH-22	0.27
23	Urook-Samtenling FR	FRBUCH-23	3.00
24	Zangdu FR	FRBUCH-24	1.06
25	Choedeydung FR	FRBUCH-25	2.17
26	Gorthrak FR	FRBUCH-26	0.99
27	Nyenthak FR	FRBUCH-27	2.11
28	Phurjoen-Nambu FR	FRBUCH-28	1.74
29	Phurjoen-Sibjur FR	FRBUCH-29	1.07
30	Thrometh FR	FRBUCH-30	0.50
31	Tsherbithang FR	FRBUCH-31	0.77
32	Unsung-Tsazhing FR	FRBUCH-32	2.59
33	Chusumbee FR	FRBUCH-33	0.69
34	Drangjab FR	FRBUCH-34	0.68
35	Josa-Galing FR	FRBUCH-35	0.46
36	Kharamphai FR	FRBUCH-36	0.69
37	Maleng FR	FRBUCH-37	0.07
38	Nangar Lhakhang FR	FRBUCH-38	0.42
39	Nangye FR	FRBUCH-39	0.47
40	Nangye (Zungyepang) FR	FRBUCH-40	0.50
41	Nungsay FR	FRBUCH-41	0.52
42	Samdrupcholing FR	FRBUCH-42	1.33
43	Shingrey FR	FRBUCH-43	0.19
44	Takar FR	FRBUCH-44	2.25
45	Thambaling FR	FRBUCH-45	0.64
46	Zamney FR	FRBUCH-46	0.62
47	Theangthang FR	FRBUCH-47	3.86
		Sub Total	62.36
3. Tang Gewog			
SI No	Name of the Farm Road	Road ID	Length(km)
1	Tandingang-Thanang Gonpa FR	FRBUTA-01	3.10
2	Tandingang-Kathang FR	FRBUTA-02	0.94
3	Gorgap-Gombaling FR	FRBUTA-03	0.69
4	Khangrab-Murti FR	FRBUTA-04	5.78

5	Dumangphai-Nangmalung FR	FRBUTA-05	1.23
6	Khangrab-Tashiling FR	FRBUTA-06	2.00
7	Wengkhar-Benzibe FR	FRBUTA-07	3.46
8	Gamling-Kizom FR	FRBUTA-08	1.38
9	Kizom-Ugyencholing FR	FRBUTA-09	4.39
10	Kizom-Sermeth FR	FRBUTA-10	3.48
11	Dobtang-Zheldrak FR	FRBUTA-11	1.88
12	Puthathramit-Chamthang FR	FRBUTA-12	3.49
13	Nangnang-Lhabang FR	FRBUTA-13	1.92
14	Tongdang-Washong FR	FRBUTA-14	2.83
15	Nimlung-Tangrouth FR	FRBUTA-15	1.43
16	Pralang-Tongphog FR	FRBUTA-16	1.55
17	Praling-Waling FR	FRBUTA-17	0.22
18	Remochen-Chokirok FR	FRBUTA-18	0.51
19	Dazur-Bashuwa FR	FRBUTA-19	0.78
20	Jemshong-Yeraang FR	FRBUTA-20	2.50
21	Jaijabmenchu-Bjoke FR	FRBUTA-21	2.83
22	Pangzhing-Mezung FR	FRBUTA-22	1.86
23	Chakhoe-Kunzangdra FR	FRBUTA-23	4.03
24	Kharchagpa-Baribrang FR	FRBUTA-24	0.96
25	Kakaling-Thre Lhakhang FR	FRBUTA-25	0.39
26	Bepzur-Naling FR	FRBUTA-26	1.19
27	Chukpu-Phobang FR	FRBUTA-27	1.16
28	Brekhung-Mangkhong FR	FRBUTA-28	0.94
29	Bepzur-Jimeling FR	FRBUTA-29	3.02
30	Phomdrong-Dorjitse FR	FRBUTA-30	9.17
31	Phomdrong FR	FRBUTA-31	0.75
		Sub Total	69.85

4. Ura Gewog Gewog

Sl No	Name of the Farm Road	Road ID	Length(km)
1	Chimi Chorten-Shingyer FR	FRBUUR-01	4.77
2	Dodoshing-Toshegang FR	FRBUUR-02	3.87
3	Gadhen FR	FRBUUR-03	0.34
4	Gangyungma-Zhingnefok FR	FRBUUR-04	0.82
5	Kashong-Shingyer FR	FRBUUR-05	1.04
6	Pangkhar-Pangkhar Lhakhang FR	FRBUUR-06	1.33
7	Pangkhar-Shingkhar FR	FRBUUR-07	8.27
8	Shingkhar-Crematorium FR	FRBUUR-08	0.78
9	Shingkhar-Tersham FR	FRBUUR-09	5.07
10	Shingkhar-Tongsibi FR	FRBUUR-10	1.60
11	Tangsibi-Dongbi FR	FRBUUR-11	2.15
12	Tangsibi-Nangar FR	FRBUUR-12	4.59
13	Tangsibi-Tashiling FR	FRBUUR-13	0.26
14	Thongphel-Wangthangla FR	FRBUUR-14	11.10
15	Ura Dozhi-Tsherchela FR	FRBUUR-15	5.04
16	Ura-Dozhi FR	FRBUUR-16	1.37
17	Wangsisi-Pangkhar FR	FRBUUR-17	2.35
		Sub Total	54.75
Total for Bumthang Dzongkhag			268.49

Chukha Dzongkhag			
1. Bjacho Gewog			
Sl No	Name of the Farm Road	Road ID	Length(km)
1	Gewog Center-Bjacho Goenpa FR	FRCHBJ-01	8.35
2	Etosil-Labtsakha FR	FRCHBJ-02	4.17
3	Tongsigang-Mabesa FR	FRCHBJ-03	0.79
4	Tsimasham-Lepbje FR	FRCHBJ-04	4.05
5	Wangkha-Zadena FR	FRCHBJ-05	1.44
		Sub Total	18.80
2. Bongo Gewog			
Sl No	Name of the Farm Road	Road ID	Length(km)
1	Chumeringu-Toktokha FR	FRCHBO-01	21.50
2	Chungkha-Toomsojikka FR	FRCHBO-02	2.35
3	Pakshikka-Zomgang FR	FRCHBO-03	5.45
4	Gedu Beri-Trashigang Gragu FR	FRCHBO-04	5.05
5	Gedu Basti-Revana FR	FRCHBO-05	2.72
6	Ketokha-Zamsa FR	FRCHBO-06	23.40
7	Mango-Ketokha FR	FRCHBO-07	5.51
8	Trashigatshel-Toktogom FR	FRCHBO-08	11.10
9	GC Road-Alekha FR	FRCHBO-09	1.38
10	Hospital Lungu FR	FRCHBO-10	1.46
11	Meritsemo-Zobje FR	FRCHBO-11	4.20
12	Kashina-Shincheckha FR	FRCHBO-12	1.92
13	Jignechu-Bayulkinza FR	FRCHBO-13	8.34
14	Phasuma-Bubsina FR	FRCHBO-14	1.65
15	Chasilhakha-Tarana FR	FRCHBO-15	3.68
16	Meritsemo-Chabsibi FR	FRCHBO-16	0.47
17	Beri-Trashigang Dragu FR	FRCHBO-17	0.85
18	Ketokha Ejab-Ebu FR	FRCHBO-18	0.47
19	Getana GC-Laga FR	FRCHBO-19	4.40
		Sub Total	105.90
3. Chapcha Gewog			
Sl No	Name of the Farm Road	Road ID	Length(km)
1	National Highway-Lapha FR	FRCHCH-01	3.52
2	Lapha-Mendha Lomji FR	FRCHCH-02	3.19
3	Zemla-Dokhachu Goenpa FR	FRCHCH-03	4.98
4	Lapsakha-Bebjakha FR	FRCHCH-04	2.87
5	Tanalum-Jemo FR	FRCHCH-05	2.35
6	National Highway-Lobneykha FR	FRCHCH-06	5.02
7	Zomthu-Komo FR	FRCHCH-07	1.73
8	National Highway-Bunakha Village FR	FRCHCH-08	0.76
9	New National Highway-Bunalhakhang FR	FRCHCH-09	1.86
10	National Highway-Paga FR	FRCHCH-10	3.21
11	Paga-Paga Goenpa FR	FRCHCH-11	4.27
12	National Highway-Rinchelling FR	FRCHCH-12	3.43
13	Rinchelling-Jongzhi FR	FRCHCH-13	5.37
14	National Highway-Semagangkha FR	FRCHCH-14	6.80

15	Chorten-Gurlom FR	FRCHCH-15	4.03
16	Gurlom-Gугоenpa FR	FRCHCH-16	4.72
17	Gangkha-Bebjakha FR	FRCHCH-17	1.07
18	Tshamdra-Tshamdra Goenpa FR	FRCHCH-18	4.64
19	Chapcha PS-Jachi FR	FRCHCH-19	1.40
20	Lobneykha-Jadelhi FR	FRCHCH-20	1.12
21	National Highway-RNR Center	FRCHCH-21	0.43
22	Galey-Laptsekha FR	FRCHCH-22	1.80
23	Rebjakha-Rongwong Arikha FR	FRCHCH-23	2.67
24	Bunaju-Bunakha Village FR	FRCHCH-24	1.64
25	Chhurachhu-Tshorasey FR	FRCHCH-25	1.98
26	Tshorigang-Dhamalum FR	FRCHCH-26	2.63
27	Bjemo-Bakithang FR	FRCHCH-27	2.48
28	Chokotangsa-Dzongtay FR	FRCHCH-28	1.47
29	Kargisham-Ugyen Thangkha FR	FRCHCH-29	2.60
30	Porogang-Dinakha FR	FRCHCH-30	1.42
31	Approach Road-Lobneykha FR	FRCHCH-31	0.37
		Sub Total	85.82

4. Darla Gewog

SI No	Name of the Farm Road	Road ID	Length(km)
1	Tabjee FR	FRCHDA-01	9.12
2	Chumilikha-Gengu FR	FRCHDA-02	8.42
3	Sinchula-Silli FR	FRCHDA-03	4.98
4	Nimgang-Tabthangbu FR	FRCHDA-04	1.24
5	Manitar-Yagang FR	FRCHDA-05	9.44
6	Deoreli-Gamanag FR	FRCHDA-06	6.91
7	Silli Sinchula Junction-Sillingsa FR	FRCHDA-07	5.28
8	Samachen FR	FRCHDA-08	7.14
9	Burja Gaung-Khameythabthang FR	FRCHDA-09	1.68
10	Norgaytay FR	FRCHDA-10	8.31
11	Paksigang-A FR	FRCHDA-11	4.45
12	Rupang-Gachilakha FR	FRCHDA-12	3.86
13	Dorjanchey FR	FRCHDA-13	9.64
14	Pemathang FR	FRCHDA-14	1.00
15	Rinchentse-Davi Mandre FR	FRCHDA-15	0.73
16	Thanthangbu FR	FRCHDA-16	2.31
17	Darlabup-Thara Gaunh FR	FRCHDA-17	2.31
18	Chytai-Kulung Dara Top FR	FRCHDA-18	0.59
19	Chumilikha-Dhal Gaung FR	FRCHDA-19	4.44
20	Yagang-Tshatasha FR	FRCHDA-20	2.92
21	Lower Khameythabthang FR	FRCHDA-21	5.06
22	Lower Sinchula FR	FRCHDA-22	1.62
23	Upper Sinchula FR	FRCHDA-23	4.59
24	Dangribu-Thara Gaung FR	FRCHDA-24	2.81
25	Rinchentse-Upper Arikha FR	FRCHDA-25	1.77
26	Khameythabthang FR	FRCHDA-26	1.64
27	Gurungang-Korongigang FR	FRCHDA-27	0.54
28	Gurungang FR	FRCHDA-28	1.91
29	Chumilikha-Raika Gaung FR	FRCHDA-29	1.28

30	Nimgang-Toribari FR	FRCHDA-30	1.00
31	Chargaray-Upper Kemalakha FR	FRCHDA-31	0.97
32	Paksigang-B FR	FRCHDA-32	0.35
33	Jague FR	FRCHDA-33	1.10
34	Jague B FR	FRCHDA-34	0.24
35	Dorjanchey-Jemthang FR	FRCHDA-35	5.21
36	Changaray-Lower Kemalakha FR	FRCHDA-36	3.05
37	Chargaray-Upper Gamana FR	FRCHDA-37	0.81
38	Gamanang-Serbari FR	FRCHDA-38	0.53
39	Sharphu FR	FRCHDA-39	1.00
40	Peping FR	FRCHDA-40	1.93
41	Allay FR	FRCHDA-41	0.94
		Sub Total	133.11
5. Dungna Gewog			
Sl No	Name of the Farm Road	Road ID	Length(km)
1	Peplidara-Drukdingsa FR	FRCHDU-01	1.26
2	Dungna-Midingkha FR	FRCHDU-02	1.45
3	Pangu-Mondokha FR	FRCHDU-03	10.70
4	Kamji-Banana FR	FRCHDU-04	10.60
5	Singor Chazi-Papaling FR	FRCHDU-05	12.30
6	Ngalachong FR	FRCHDU-06	0.31
7	Dunga Goenpa Approach Road	FRCHDU-07	0.30
8	Wangzhina-Samdebj FR	FRCHDU-08	0.87
9	Pangu-Chogosa FR	FRCHDU-09	0.93
10	Sangaytshekhka-Jangdukha FR	FRCHDU-10	0.75
11	Gewog Center-Bjachawa FR	FRCHDU-11	0.20
12	Yulshi-Tshochina FR	FRCHDU-12	1.35
13	Drukdingsa-Gurungtar FR	FRCHDU-13	1.78
14	Mangkha-Hachimo FR	FRCHDU-14	0.86
15	Namizhing- Drametse FR	FRCHDU-15	0.70
16	Dojenkha-Siristar FR	FRCHDU-16	0.74
17	Pata-Sesogang FR	FRCHDU-17	0.69
18	Kamlumpa-Yangtse Riga FR	FRCHDU-18	0.89
19	Dopchekha FR	FRCHDU-19	0.76
20	Khumri-Jangjateykha FR	FRCHDU-20	0.55
21	Wangtalum-Besakha FR	FRCHDU-21	1.50
22	Zingkhar-Zhangsana FR	FRCHDU-22	0.42
23	Wangtalum-Wangtagang FR	FRCHDU-23	0.18
24	Yuezhi-Nazhikhar FR	FRCHDU-24	0.36
25	Hahachu-Rarangkha FR	FRCHDU-25	1.80
		Sub Total	52.22
6. Geling Gewog			
Sl No	Name of the Farm Road	Road ID	Length(km)
1	Sibji-Ngyelsa (Pakchena) FR	FRCHGE-01	2.73
2	Dachulum-Sindeykha FR	FRCHGE-02	2.20
3	Bup Goenpa Junction-Omjekha FR	FRCHGE-03	0.61
4	Shapcho-Haadoh FR	FRCHGE-04	0.50
		Sub Total	6.04

7. Getena Gewog			
SI No	Name of the Farm Road	Road ID	Length(km)
1	Bachu-Cheyul FR	FRCHGE-01	2.22
2	Phusa Daga FR-Trashigang FR	FRCHGE-02	11.40
3	Cheyul-Pangsila FR	FRCHGE-03	13.10
		Sub Total	26.72
8. Logchina Gewog			
SI No	Name of the Farm Road	Road ID	Length(km)
1	Gewog Center-Lasap FR	FRCHLO-01	10.40
2	Lorina FR	FRCHLO-02	0.21
3	Domazi FR	FRCHLO-03	0.78
4	Upper Dofa,m FR	FRCHLO-04	0.28
5	Galley Gaon-Lushena FR	FRCHLO-05	1.38
6	Galley Gaon-Dagochen FR	FRCHLO-06	1.64
7	Dubeni FR	FRCHLO-07	3.46
8	Middle Dubina-Pamji FR	FRCHLO-08	2.97
9	Pamji FR	FRCHLO-09	0.19
10	Lower Dubina FR	FRCHLO-10	1.04
11	Pamji Top-Lower Pamji FR	FRCHLO-11	1.57
12	Sisney FR	FRCHLO-12	1.38
13	Amalay A FR	FRCHLO-13	0.75
14	Amalay-Pacha FR	FRCHLO-14	2.23
15	Sisney-Jera Dara FR	FRCHLO-15	1.67
16	Jachu-Dolepchen FR	FRCHLO-16	14.00
17	Khandu-Odaray FR	FRCHLO-17	0.20.
18	Khandu-Odaray B FR	FRCHLO-18	0.80
19	Middle Jachu FR	FRCHLO-19	0.24
20	Khatoekha Hospital FR	FRCHLO-20	0.68
21	Chadokha-Mekhu FR	FRCHLO-21	0.87
22	Dammadu FR	FRCHLO-22	0.76
23	Lowe Chadokha FR	FRCHLO-23	0.39
24	Upper Chadokha FR	FRCHLO-24	1.14
25	Euzhi-Damchikha FR	FRCHLO-25	2.75
26	Damchikha-Daragaon FR	FRCHLO-26	3.88
27	Lotokha FR	FRCHLO-27	3.11
28	Khatoekha school FR	FRCHLO-28	0.74
29	Lower Dolepchen FR	FRCHLO-29	1.44
30	Upper Dolepchen FR	FRCHLO-30	2.05
31	Yagana FR	FRCHLO-31	1.49
32	Galley Gaon-Dzetokha FR	FRCHLO-32	2.00
33	Gonglakha-Gonglakha Top FR	FRCHLO-33	0.61
34	Gonglakha-Dzetokha Top FR	FRCHLO-34	0.83
35	Dzetoka-Serena FR	FRCHLO-35	5.00
36	Omna-Kharani FR	FRCHLO-36	2.39
37	Achamba-Middle Gonglakha FR	FRCHLO-37	1.74
38	Lower-Upper Dzetokha FR	FRCHLO-38	0.87
39	Lower Galley Gaon FR	FRCHLO-39	0.38
40	Chimuna FR	FRCHLO-40	10.80

41	Dorilakha FR	FRCHLO-41	2.64
42	Somleykha FR	FRCHLO-42	0.98
		Sub Total	92.52
9. Metakha Gewog			
SI No	Name of the Farm Road	Road ID	Length(km)
1	Rongtey-Memphu FR	FRCHME-01	7.81
2	Zhingchu-Tsigtenkha FR	FRCHME-02	1.24
3	Eukha-Dogepho FR	FRCHME-03	5.82
4	Chulam-Dosekha FR	FRCHME-04	1.18
5	Mangmu-Salayting FR	FRCHME-05	0.54
6	Phendeylum FR	FRCHME-06	0.86
7	Chulum-Chachuna FR	FRCHME-07	0.65
8	Kheychu Approach Road	FRCHME-08	0.59
9	Approach Road-Goenpa Lhakhang	FRCHME-09	1.30
10	Mopjekha-Tomnatingkha FR	FRCHME-10	0.34
11	Jaigo-Dogkuen FR	FRCHME-11	0.58
12	Damnakha-Galtsawa FR	FRCHME-12	0.41
13	Raza-Bobeykha FR	FRCHME-13	0.24
14	Approach Road-Metakha PS FR	FRCHME-14	0.31
		Sub Total	21.86
10. Phuentsholing Gewog			
SI No	Name of the Farm Road	Road ID	Length(km)
1	Kharani FR	FRCHPH-01	1.21
2	Pangari FR	FRCHPH-02	0.39
3	Lumuna FR	FRCHPH-03	0.28
4	Kotara FR	FRCHPH-04	0.25
5	Bosokha FR	FRCHPH-05	3.61
6	Upper Sereni FR	FRCHPH-06	1.23
7	Lower Bosokha FR	FRCHPH-07	0.99
8	Dovan FR	FRCHPH-08	1.83
9	Majuwa FR	FRCHPH-09	1.04
10	Tashidingkha FR	FRCHPH-10	1.11
11	Lingden FR	FRCHPH-11	18.70
12	Malbasey and Khuri FR	FRCHPH-12	8.17
13	Lingden School FR	FRCHPH-13	0.52
14	Upper Lingden FR	FRCHPH-14	0.57
15	Daragaon FR	FRCHPH-15	1.51
16	Laylekha FR	FRCHPH-16	13.10
17	Jambiray FR	FRCHPH-17	0.90
18	Sadhumadhu FR	FRCHPH-18	2.88
19	Lower Sadhumadhu FR	FRCHPH-19	2.15
20	Lower Pachu Tar-Janga Tar FR	FRCHPH-20	0.22
21	Pachuthang FR	FRCHPH-21	1.04
22	Bangting Tar FR	FRCHPH-22	0.23
23	Pachu School FR	FRCHPH-23	0.36
24	Pachu Dara FR	FRCHPH-24	1.05
25	Gewog FR	FRCHPH-25	8.54
26	Dhamdara FR	FRCHPH-26	1.43
27	Gairegaon FR	FRCHPH-27	0.23

28	Rakhalidara FR	FRCHPH-28	0.44
29	Delingmarbji FR	FRCHPH-29	12.80
30	Chomchay B FR	FRCHPH-30	1.25
31	Pagiri FR	FRCHPH-31	0.49
32	Galepgee FR	FRCHPH-32	0.83
33	Chithulakha FR	FRCHPH-33	1.23
34	Marpji Top-Satgaree FR	FRCHPH-34	1.05
35	Chilawney ECR FR	FRCHPH-35	1.48
36	Tapdara FR	FRCHPH-36	0.19
37	Gairegaon B FR	FRCHPH-37	0.15
38	Lower Chilawney FR	FRCHPH-38	0.44
39	Dophuchen FR	FRCHPH-39	5.05
40	Dophuchen Junction-Majuwa FR	FRCHPH-40	0.18
41	Wangdigatshel School FR	FRCHPH-41	0.34
42	Kopchay A FR	FRCHPH-42	1.40
43	Kopchay B FR	FRCHPH-43	0.61
44	Kopchay C FR	FRCHPH-44	1.72
45	Urina FR	FRCHPH-45	3.87
46	Urina-Chongakha B FR	FRCHPH-46	1.54
47	Zharingha-Ritregang FR	FRCHPH-47	0.90
48	Devithang FR	FRCHPH-48	0.61
49	Filling Tar FR	FRCHPH-49	0.78
50	Basmeth Gaon FR	FRCHPH-50	0.70
51	Humdina FR	FRCHPH-51	1.12
52	Kami Dara FR	FRCHPH-52	0.46
53	Chongakha School FR	FRCHPH-53	3.58
54	Palangkha FR	FRCHPH-54	0.71
55	Tshosokha FR	FRCHPH-55	1.20
56	Chongakha A FR	FRCHPH-56	2.57
57	Zebdhokha FR	FRCHPH-57	0.56
58	Sajgari FR	FRCHPH-58	0.86
59	Kungkha-Menchu FR	FRCHPH-59	2.13
60	Lower Kungkha FR	FRCHPH-60	4.14
61	Chonggakha C FR	FRCHPH-61	7.51
		Sub Total	136.40

11. Samphelling Gewog

SI No	Name of the Farm Road	Road ID	Length(km)
1	Dzhushidingkha FR	FRCHSA-01	5.54
2	Highway-Lower Pakchina	FRCHSA-02	4.14
3	Highway-Upper Dungina FR	FRCHSA-03	1.85
4	Highway-Lower Dungina FR	FRCHSA-04	2.33
5	Highway-Chargari FR	FRCHSA-05	4.74
6	Rangaytung-Upper Pangna C FR	FRCHSA-06	4.12
7	Kharka-Chamlindara FR	FRCHSA-07	1.45
8	Singye Checkpost-Pangna C FR	FRCHSA-08	13.60
9	Karma Feed Factory-Singye FR	FRCHSA-09	2.42
10	Old Barsa Bridge-Gurungdara FR	FRCHSA-10	2.54
11	BPC Colony-Malabasey Top FR	FRCHSA-11	2.45
12	Malabasey substation-Ghumungni FR	FRCHSA-12	3.16

13	Balijora Bridge-Chumithang FR	FRCHSA-13	8.26
14	Rigzling-Pekashey FR	FRCHSA-14	3.51
15	Madhina FR	FRCHSA-15	3.50
		Sub Total	63.61
Total for Chukha Dzongkhag			743.02

Dagana Dzongkhag			
1. Drujeygang Gewog			
Sl No	Name of the Farm Road	Road ID	Length(km)
1	Rnr Farm Rd	FRDADR-01	1.50
2	Pangna Farm Rd	FRDADR-02	0.80
3	Pangna 1	FRDADR-03	0.27
4	Pangna 2	FRDADR-04	0.44
6	Thangna Frm Rd	FRDADR-05	4.62
7	Serthochen	FRDADR-06	3.93
8	Chengala Rd	FRDADR-07	3.04
9	Budhipang Farm Rd	FRDADR-08	1.00
10	Budhipang Farm Rd	FRDADR-09	1.00
11	Pangna 3 Farm Road	FRDADR-10	1.86
12	Pelrigonpa Farm Road	FRDADR-11	0.24
13	Thangna Farm Road	FRDADR-12	2.72
14	Bogaymo Farm Rd	FRDADR-13	5.91
15	Nachuluma	FRDADR-14	0.45
16	Umadangsa Farm Rd	FRDADR-15	4.17
17	Dragaytsawa Farm Rd	FRDADR-16	2.44
18	Pakaychu Farm Rd	FRDADR-17	1.21
19	Namdrupcholing Goenpa	FRDADR-18	3.30
20	Sakarchen Farm Rd	FRDADR-19	0.36
21	Fapharkhayte	FRDADR-20	9.97
22	Menchuna Farm Road	FRDADR-21	6.56
		Sub Total	55.79
2. Karmaling Gewog			
Sl No	Name of the Farm Road	Road ID	Length(km)
1	Labtsakha FR B	FRDAKA-01	1.78
2	Labtsakha FR A	FRDAKA-02	2.53
3	Omchu FR	FRDAKA-03	9.69
4	Pangkhai FR	FRDAKA-04	2.44
		Sub Total	16.44
3. Khebisa Gewog			
Sl No	Name of the Farm Road	Road ID	Length(km)
1	Dhimna Farm Road	FRDAKH-01	5.90
2	Dorina Farm Road	FRDAKH-02	1.39
3	Bagirhang Farm Rd	FRDAKH-03	5.38
4	Kazapang Farm Road	FRDAKH-04	1.13
5	Tshonama	FRDAKH-05	7.57
6	Pebzhi	FRDAKH-06	1.62
7	Akhochen Farm Road	FRDAKH-07	1.25
8	Bangabung Top	FRDAKH-08	1.12
9	Soma Farm Road	FRDAKH-09	2.56
10	Shemgang Farm Road	FRDAKH-10	5.84
11	Dolebchen	FRDAKH-11	3.35
12	Gangkha Farm Road	FRDAKH-12	0.87
13	Taakshi Gemba Frm Rd	FRDAKH-13	1.02

14	Gumla Farm Road	FRDAKH-14	2.34
15	Dargayling	FRDAKH-15	2.24
16	Kalizhingkha Farm Road	FRDAKH-16	22.60
		Sub Total	66.18
4. Lajab Gewog			
SI No	Name of the Farm Road	Road ID	Length(km)
1	Balung Farm Road	FRDALA-01	8.85
2	Dorothang To Seyphona Fr	FRDALA-02	1.29
3	Nindhugang Fr	FRDALA-03	4.00
4	Gangchu Sipa Fr	FRDALA-04	1.58
5	Barna Sinchu Fr	FRDALA-05	1.33
6	Sinchu Fr	FRDALA-06	0.63
7	Chhukuna Fr	FRDALA-07	0.81
8	Lower Sipa	FRDALA-08	1.04
9	Upper Sipa	FRDALA-09	3.29
10	Kompa-Thasa Farm Rd	FRDALA-10	10.90
11	Thasa-Burichhu	FRDALA-11	5.06
12	Thasa-Tachay Frmrd	FRDALA-12	6.13
13	Galeyichhu Frmrd	FRDALA-13	2.26
		Sub Total	47.17
5. Lhamozingkha Gewog			
SI No	Name of the Farm Road	Road ID	Length(km)
1	Duethro Junction-Jangchub Chorten FR	FRDALH-01	1.12
2	Majhigaon FR	FRDALH-02	0.75
3	Farmgaon FR	FRDALH-03	2.1
4	Jogogaon FR	FRDALH-04	6.6
5	Lower Jogigaon FR	FRDALH-05	3.79
6	Farmgoan FR	FRDALH-06	5.86
7	Beletar FR	FRDALH-07	8.51
8	Sibsoni FR	FRDALH-08	1.61
9	Upper Beletar FR	FRDALH-09	1.16
10	Nawtaley FR	FRDALH-10	2.7
11	Tintaley FR	FRDALH-11	1.24
12	Lower Devitar FR	FRDALH-12	1.59
13	Phabji FR	FRDALH-13	2.94
14	Marestala FR	FRDALH-14	6.22
15	Daragaon FR	FRDALH-15	1.08
		Sub Total	47.27
6. Nichula Gewog			
SI No	Name of the Farm Road	Road ID	Length(km)
1	Upper Dangrebu FR	FRDANI-01	7.32
2	Dangrebu-Damzekesa FR	FRDANI-02	6.45
3	Upper Alley FR	FRDANI-03	0.50
4	Middle Alley FR	FRDANI-04	1.19
5	Damchuna-Yarpheling FR	FRDANI-05	1.60
6	Lower Alley FR	FRDANI-06	1.10
7	Hordung-Solaytar FR	FRDANI-07	2.00
		Sub Total	20.16

7. Tashiding Gewog			
SI No	Name of the Farm Road	Road ID	Length(km)
1	Lower Shamdalay FR	FRDATA-01	3.11
2	Upper Shamdalay FR	FRDATA-02	6.35
3	Namchalla FR	FRDATA-03	7.33
4	Lower Namchalla FR	FRDATA-04	5.23
5	Nessor Gaon FR	FRDATA-05	0.95
6	Balgoan FR	FRDATA-06	0.71
7	Rametek FR	FRDATA-07	0.80
8	Upper Tashiding FR	FRDATA-08	1.26
9	Upper Shomdolay	FRDATA-09	6.18
10	Dapar FR	FRDATA-10	6.03
11	Middle Tashiding FR	FRDATA-11	0.82
12	Lower Tashiding FR	FRDATA-12	1.13
13	Subedi Gaon FR	FRDATA-13	0.54
14	Norbuling FR	FRDATA-14	7.09
15	Upper Norbuling FR	FRDATA-15	1.49
16	Lamchenthang Meeting Hall FR	FRDATA-16	0.30
17	Upper Lamchenthang FR	FRDATA-17	1.19
		Sub Total	50.51
8. Tshangkha Gewog			
SI No	Name of the Farm Road	Road ID	Length(km)
1	Salambji FR	FRDATS-01	12.10
2	Gayleychhu FR	FRDATS-02	3.48
3	Omina Hagayna FR	FRDATS-03	5.26
4	Gakithang FR	FRDATS-04	0.80
5	Tanjay FR	FRDATS-05	0.42
6	Tshangkha Lhakhang FR	FRDATS-06	0.40
7	Laptshaythang FR	FRDATS-07	0.70
8	Ata Gaon FR	FRDATS-08	0.84
9	Tesgaray FR	FRDATS-09	6.15
10	Namlaythang FR	FRDATS-10	2.13
11	Pradhan Gaon FR	FRDATS-11	4.10
12	Daba Gaon FR	FRDATS-12	1.54
13	Nobding FR	FRDATS-13	1.51
14	Upper Buddichu FR	FRDATS-14	3.84
15	Hindu Mandir FR	FRDATS-15	0.52
16	Lower Buddichu FR	FRDATS-16	2.06
17	Chaindangra FR	FRDATS-17	1.52
18	Babithang FR 2	FRDATS-18	0.76
19	Babithang FR 3	FRDATS-19	10.10
		Sub Total	58.24
9. Kana Gewog			
SI No	Name of the Farm Road	Road ID	Length(km)
1	Khagochen BHU FR (Zaringay to Khagochen BHU)	FRDAKA-01	5.54
2	Lhaling School FR	FRDAKA-02	1.18
3	Ninduka Dekiling Goenpa FR	FRDAKA-03	2.22

4	Dalithang	FRDAKA-04	3.10
5	Gaugang FR	FRDAKA-05	2.33
6	PHC FR	FRDAKA-06	1.32
7	Upper Gangjab FR	FRDAKA-07	1.91
8	Khagochen Gangjab FR	FRDAKA-08	2.09
9	Goshi FR	FRDAKA-09	1.89
10	Nobding FR	FRDAKA-10	1.09
11	Lower Gaugang FR	FRDAKA-11	0.46
12	Tshomachen FR	FRDAKA-12	1.37
13	Pungshi FR	FRDAKA-13	6.17
14	Middle Pungshi FR	FRDAKA-14	1.43
15	Lhaling FR	FRDAKA-15	3.37
16	Lemichu FR	FRDAKA-16	3.80
17	Pungshi Top FR	FRDAKA-17	14.00
18	Kashithang FR	FRDAKA-18	6.58
19	Kashithang BHU FR	FRDAKA-19	2.16
20	Panglo FR	FRDAKA-20	1.10
		Sub Total	63.11

10. Tseza Gewog

SI No	Name of the Farm Road	Road ID	Length(km)
1	Upper Gyema to hookpathangka FR	FRDATS-01	0.82
2	Samey FR	FRDATS-02	1.40
3	GC center to labtsakachu FR	FRDATS-03	28.70
4	Ekudolay to Gyema FR	FRDATS-04	0.80
5	Begoenpa to Choejeypangkha ILhakhang FR	FRDATS-05	1.24
6	Kuchuna to hookpathangka FR	FRDATS-06	4.04
7	Dhodungkhar to Khamena FR	FRDATS-07	1.60
8	Holo to Dagapela -dagana SNH FR	FRDATS-08	1.84
9	GC Road to Khamey FR	FRDATS-09	0.74
10	Khamay junction to Pemba house FR	FRDATS-10	0.55
11	GC Road to Tsanglaykha Lhakhang FR	FRDATS-11	0.54
12	GC Road to Shathong Goenpa Lhakhang FR	FRDATS-12	1.01
13	GC Road to Zamtog FR	FRDATS-13	0.40
		Sub Total	43.68

11. Tsendengang Gewog

SI No	Name of the Farm Road	Road ID	Length(km)
1	Lower Tshendagang FR	FRDATA-01	3.50
2	Waiba FR	FRDATA-02	1.32
3	Panakhola FR	FRDARA-03	0.37
4	Singer FR	FRDATA-06	0.28
5	Gaireegang FR(Suntalay)	FRDATA-07	1.51
6	Blon goang FR	FRDATA-08	0.41
7	Nyalong FR	FRDATA-09	0.71
8	Bal FR	FRDATA-04	0.32
9	ECCD FR	FRDATA-05	1.10
10	Dal FR	FRDATA-10	0.16
11	Mongarpa FR	FRDATA-11	1.21
12	Lower Gangzur FR	FRDATA-12	7.72
13	Shamdalay to Rai goang FR	FRDATA-13	0.81

14	Shamdalay to Rai goang FR2	FRDATA-14	0.27
15	Gangzur FR	FRDATA-15	2.05
16	Gangzur primary school FR	FRDATA-16	0.29
17	Gangzur Lhaxhang FR	FRDATA-17	0.13
18	Norbuzingkha boundary to Gangjab FR	FRDATA-19	3.91
19	Gangjab to Tshenday house FR	FRDATA-20	0.45
20	Tashiding Boundary to Upper Gangzur FR	FRDATA-21	0.83
21	Upper Gangzur to Namchela school FR.	FRDATA-21	1.89
22	Om Nath house to Chewog meeting hall FR.	FRDATA-22	0.94
23	Below Purna Bdr house to lower Gangzur FR.	FRDATA-23	0.29
24	Sunkosh -Dagana SNH to MK house FR.	FRDATA-23	0.34
25	Near Pana Khola to Nidup wangdi house FR	FRDATA-24	2.16
26	Norbuzingkha chewog FR.	FRDATA-24	1.64
27	Norbuzingkha FR 2	FRDATA-24	2.86
28	Norbuzingkha to Sherpalakha FR	FRDATA-25	1.47
29	Norbuzingkha FR 2 to Goshi Boundary FR	FRDATA-26	0.37
30	Samachu FR	FRDATA-27	4.69
31	Samachu FR 2	FRDATA-28	1.77
32	Bara Gumti FR	FRDATA-29	14.60
33	Doban FR	FRDATA-30	1.38
34	Dharay FR	FRDATA-31	8.92
		Sub Total	70.65

12. Dorona Gewog

SI No	Name of the Farm Road	Road ID	Length(km)
1	Dorona Lhaxhang FR	FRDADO-01	0.58
2	Chadidara FR	FRDADO-02	1.19
3	Dorona Chewa FR	FRDADO-03	20.50
4	Susigang FR	FRDADO-04	0.92
5	Dorona chungwa	FRDADO-05	12.20
6	Lower chungwa FR	FRDADO-06	0.82
7	Bhanglachu	FRDADO-07	5.17
8	Nangay Dara to Achamay FR	FRDADO-08	1.82
9	Middle Bhanglachu to Bhanglachu top FR	FRDADO-09	1.68
10	Nimtola Pry School FR	FRDADO-10	0.79
11	Nimtola PHC FR	FRDADO-11	0.33
12	Nimtola PHC to Gangjab FR	FRDADO-12	1.15
13	Middle Nimtola FR	FRDADO-13	0.98
14	Gurasay to Lalidapar FR	FRDADO-14	10.00
15	Upper Chukam FR	FRDADO-15	1.22
16	Mameithang FR	FRDADO-16	0.56
17	Chalabchin FR	FRDADO-17	8.26
		Sub Total	68.17

13. Gesarling Gewog

SI No	Name of the Farm Road	Road ID	Length(km)
1	Middle Tanju FR	FRDAGA01	4.28
2	Upper Tanju FR	FRDAGA-02	4.01
3	Upper Tanju 2 FR	FRDAGA-03	0.35
4	Tanju to lower Tanju FR	FRDAGA-04	0.92

5	Chewog Hall FR	FRDAGA-05	0.14
6	Chaturman FR	FRDAGA-06	0.39
7	Samtengang FR	FRDAGA-07	2.74
8	Samtengang Lhaxhang FR	FRDAGA-08	0.10
9	Gangjab top FR	FRDAGA-09	3.61
10	Lower Gesarling FR	FRDAGA-10	0.80
11	Middle Gesarling FR	FRDAGA-11	0.68
12	Basdara FR	FRDAGA-12	0.77
13	Phuensumgang FR	FRDAGA-13	3.22
14	Gombatar FR	FRDAGA-14	1.09
15	Gombatar FR 2	FRDAGA-15	0.77
16	Tashithang FR	FRDAGA-16	1.35
17	Tashithang FR 2	FRDAGA-17	2.85
18	Chamzang FR	FRDAGA-18	1.09
19	Chamzang FR 2	FRDAGA-19	0.85
20	Middle Tashithang FR	FRDAGA-20	5.08
21	Bidlum FR	FRDAGA-21	4.05
		Sub Total	39.13
14. Goshi Gewog			
Sl No	Name of the Farm Road	Road ID	Length(km)
1	Phuensumgang FR	FRDAVO-31	1.84
2	Chawan goang	FRDAGO-31	1.11
3	Gaireegang FR 2	FRDAGO-30	0.51
4	Gaireegang FR	FRDAGO-29	1.56
5	Basnet goang	FRDAGO-28	2.09
6	Dogak main FR	FRDAGO-27	4.45
7	Nepal goang FR 2	FRDAGO-26	0.12
8	FRDAGO-25	FRDAGO-25	2.12
9	Bhattarai gaon	FRDAGO-24	1.01
10	Kokey goan	FRDAGO-23	1.88
11	Kammer gauang FR	FRDAGO-22	1.53
12	Kasho gauang	FRDAGO-21	1.33
13	Balaygang FR	FRDAGO-20	8.93
14	Momlal FR	FRDAGO-19	1.35
15	Phunsum FR	FRDAGO-18	0.32
16	Barshong FR	FRDAGO-17	2.34
17	Gurung goang	FRDAGO-16	0.80
18	Bomzon FR	FRDAGO-15	3.15
19	Dekiling FR	FRDAGO-14	1.47
20	Newchuthang FR	FRDAGO-13	0.83
21	Waiba FR	FRDAGO-12	0.50
22	Naina FR	FRDAGO-11	0.85
23	Chirthing FR	FRDAGO-10	3.87
24	Tiwari FR2	FRDAGO-09	1.39
25	Subba FR	FRDAGO-08	0.95
26	Tiwari to lhamozingkha SNH FR	FRDAGO-07	2.61
27	Sherpa Thuenlam FR 2	FRDAGO-06	1.16
28	Sherpa Thuenlam	FRDAGO-05	1.34
29	Kerungay FR2	FRDAGO-04	0.39

30	Sherpa Lhakhang FR	FRDAGO-02	1.93
31	Naksaray FR	FRDAGO-01	1.06
32	Bhanday chok FR	FRDAGA-13	0.63
33	Kerungay FR 1	FRDAGO-03	0.78
34	Chewog Hall FR	FEDAGO-31	0.22
		Sub Total	56.43
Total for Dagana Dzongkhag			702.90

Haa Dzongkhag			
1. Bjee Gewog			
Sl No	Name of the Farm Road	Road ID	Length(km)
1	Longo-Tsenka FR	FRHABJ-01	0.30
2	Jamgoen FR	FRHABJ-02	2.16
3	Yangoen FR	FRHABJ-03	1.49
4	Gyensa FR	FRHABJ-04	1.10
5	Damthang FR	FRHABJ-05	0.38
6	Tokey FR A	FRHABJ-06	0.92
7	Tokkey FR B	FRHABJ-07	0.25
8	Yakchu-Koozam FR	FRHABJ-08	0.95
9	Yangthang-Tshekha FR	FRHABJ-09	0.92
10	Yangthang-Lhakhang Goenpa FR	FRHABJ-10	1.06
11	Bjicha-Yuesiphu FR	FRHABJ-11	0.47
12	Tshechapang-Bapaygorab FR	FRHABJ-12	0.71
13	Tshechapang-Zhakhana FR	FRHABJ-13	0.24
14	Talung-Longo FR	FRHABJ-14	0.51
15	Sumgang-Geychhukha FR	FRHABJ-15	0.33
16	Talung-Tsenka Goenpa FR	FRHABJ-16	0.37
17	Jamgoen-Sinchu FR	FRHABJ-17	0.80
18	Yangthang-Dapkha FR	FRHABJ-18	1.81
19	Wooka-Chhubarna FR	FRHABJ-19	0.27
20	Lungchhugang-Pangphu FR	FRHABJ-20	0.26
21	Yangoen-Goen Gongma FR	FRHABJ-21	0.55
		Sub Total	15.85
2. Gakiling Gewog			
Sl No	Name of the Farm Road	Road ID	Length(km)
1	Setena-Babuna FR	FRHAGA-01	5.24
2	Sertena-Fetena FR	FRHAGA-02	3.92
3	Rangtse-Tanga Via Yowkha FR	FRHAGA-03	13.93
4	Yangtsena FR	FRHAGA-04	3.28
5	Yangtsena Lhakhang FR	FRHAGA-05	0.33
6	Ngatsena-Thadongkha FR	FRHAGA-06	6.84
7	Putsena-Chego FR	FRHAGA-07	1.75
8	Putsena-Ngatsena FR	FRHAGA-08	9.55
9	Yowkha-Rangtse FR	FRHAGA-09	2.14
10	Rangtse-Rangtse Lhakhang Top FR	FRHAGA-10	0.74
11	Rangtse-Rangtse PS FR	FRHAGA-11	0.41
12	Sertena-Amalay FR	FRHAGA-12	0.93
13	Amalay-Gongdokha FR	FRHAGA-13	0.69
14	Dorithasa Lhakhang FR	FRHAGA-14	0.38
15	Mazhithang-Chego FR	FRHAGA-15	0.35
		Sub Total	50.47
3. Kartsho Gewog			
Sl No	Name of the Farm Road	Road ID	Length(km)
1	Karjena-Namchu FR A	FRHAKA-01	0.68
2	Karjena-Namchu FR B	FRHAKA-02	0.24

3	Naktsho-Dranadingkha FR	FRHAKA-03	5.44
4	Karjena FR	FRHAKA-04	0.09
5	Karjena Churugong-Gangkha FR	FRHAKA-05	0.43
6	Gangkha-Bempurama FR	FRHAKA-06	0.79
		Sub Total	7.67

4. Samar Gewog

SI No	Name of the Farm Road	Road ID	Length(km)
1	Dorikha-Koina FR	FRHASA-01	2.05
2	Balam-Mezhekha FR	FRHASA-02	4.70
3	Duzena-Kuensakha FR	FRHASA-03	0.95
4	Teyshigang-Latokha FR	FRHASA-04	0.83
5	Cheotogang-Nobgang FR	FRHASA-05	0.79
6	Balamna-Puduna FR	FRHASA-06	2.50
7	Puduna Junction-Puduna FR	FRHASA-07	0.28
8	Chuzakha FR	FRHASA-08	1.77
9	Khamina-Chugomna FR	FRHASA-09	3.12
10	Khamnina-Lumphakha FR	FRHASA-10	1.89
11	Lumphakha FR	FRHASA-11	0.34
12	Semkha-Tshentsekha FR	FRHASA-12	0.59
13	Tashima-Dokha FR	FRHASA-13	1.14
14	Lhakangchenkha-Medona FR	FRHASA-14	2.48
15	Cheotogang-Kurdumna FR	FRHASA-15	0.56
16	Chumina-Gentakha FR	FRHASA-16	0.20
17	Simkha-Tshensekha FR	FRHASA-17	0.16
18	Dorokha ORC-Sholayna FR	FRHASA-18	0.34
19	Dolena FR	FRHASA-19	0.04
20	Khamayna FR	FRHASA-20	0.15
21	Highway-Tshewangthang FR	FRHASA-21	0.07
22	Highway-Lethrothang FR	FRHASA-22	0.11
23	Highway-Bokhuthang FR	FRHASA-23	0.08
24	Highway-Tashayma FR	FRHASA-24	0.30
25	Lhamrima-Phuntshopelri FR	FRHASA-25	0.38
26	Sellila-Sektena FR	FRHASA-26	6.74
27	Balamna Lhakang FR	FRHASA-27	0.41
28	Highway-Gyadrungthang FR	FRHASA-28	0.06
29	Simkha-Lhenkha FR	FRHASA-29	0.39
30	Highway-Sholayna FR	FRHASA-30	0.16
31	Highway-Pharikha FR	FRHASA-31	0.49
32	Highway-Dorishong Fr	FRHASA-32	1.20
		Sub Total	35.26

5. Sangbaykha Gewog

SI No	Name of the Farm Road	Road ID	Length(km)
1	Drungkhag-Bebji via Kowkha FR	FRHASA-01	19.40
2	Bazampa-Shaba FR	FRHASA-02	6.54
3	Nebji Goenpa FR	FRHASA-03	1.71
4	Debji FR	FRHASA-04	2.59
5	Bebji-Baychu FR	FRHASA-05	0.81
6	Sombayama-Tashigang FR	FRHASA-06	14.90

7	Relina-Sebji FR	FRHASA-07	2.04
8	Bebji Zamtokha FR	FRHASA-08	2.65
9	Darjaygang-Bebji FR A	FRHASA-09	1.67
10	Darjaygang-Bebji FR B	FRHASA-10	1.51
11	Shaba-Sebji FR	FRHASA-11	6.41
		Sub Total	60.23
6. Uesu Gewog			
SI No	Name of the Farm Road	Road ID	Length(km)
1	Doomchhog-Betso FR	FRHAUE-01	2.85
2	Doomchhog FR	FRHAUE-02	0.23
3	Doomchhog FR A	FRHAUE-03	0.07
4	Geyruna-Bjeephakha FR	FRHAUE-04	1.42
5	Bjeephakha FR	FRHAUE-05	0.31
6	Geyruna-Pajekha FR	FRHAUE-06	2.70
7	Junekha-Anakha FR	FRHAUE-07	10.60
8	Sangkiri FR	FRHAUE-08	5.26
9	Sangkiri FR A	FRHAUE-09	0.11
10	Bangayna FR	FRHAUE-10	0.94
11	Tshakhana-Tsiloongkha FR	FRHAUE-11	0.45
12	Tshaphel-Haa Goenpa FR	FRHAUE-12	4.41
13	Haa Goenpa-Gensakha FR	FRHAUE-13	0.61
14	Geyruna FR	FRHAUE-14	1.20
15	Kana FR	FRHAUE-15	0.52
16	Kana FR A	FRHAUE-16	0.41
17	Kana FR B	FRHAUE-17	0.08
		Sub Total	32.17
Total for Haa Dzongkhag			201.66

Gasa Dzongkhag			
1. Khamoed Gewog			
SI No	Name of the Farm Road	Road ID	Length(km)
1	Amochu FR	FRGAKH-01	3.65
2	Khaisham FR	FRGAKH-02	0.52
3	Khailo FR	FRGAKH-03	3.84
4	Kabina FR	FRGAKH-04	0.20
5	Barsha FR	FRGAKH-05	1.04
6	Panilo FR	FRGAKH-06	2.24
7	Thangkha FR	FRGAKH-07	0.34
8	Sibji Goenpa FR	FRGAKH-08	1.73
9	Silikha FR	FRGAKH-09	0.50
10	Bjishong FR	FRGAKH-10	0.20
11	Chura Phakha FR	FRGAKH-11	0.16
12	Damji Access Road	FRGAKH-12	0.18
13	Jabisa FR	FRGAKH-13	3.41
14	Choedhing Goenpa FR	FRGAKH-14	2.96
15	Kablankha FR	FRGAKH-15	0.83
16	Jazigu-Bara FR	FRGAKH-16	0.65
17	Zomina Lower FR	FRGAKH-17	0.27
18	Zomina Upper FR	FRGAKH-18	0.48
19	Gaza FR	FRGAKH-19	0.21
		Sub Total	23.38
2. Khatoed Gewog			
SI No	Name of the Farm Road	Road ID	Length(km)
1	Bachu FR	FRGAKH-01	0.49
2	Baychu FR 1	FRGAKH-02	0.28
3	Baychu FR 2	FRGAKH-03	0.19
4	BHU Access Road	FRGAKH-04	0.26
5	Choli FR	FRGAKH-05	0.56
6	Datapangchu FR	FRGAKH-06	0.18
7	Tshachu FR	FRGAKH-07	2.62
8	Mani FR 1	FRGAKH-08	2.44
9	Mani FR 2	FRGAKH-09	0.40
10	Mani FR 3	FRGAKH-10	0.17
11	Phulakha FR 1	FRGAKH-11	0.72
12	Phulakha FR 2	FRGAKH-12	0.43
13	Remey FR	FRGAKH-13	0.45
14	Tsangkhah FR	FRGAKH-14	0.95
15	Tshebgang A FR 1	FRGAKH-15	0.79
16	Tshebgang A FR 2	FRGAKH-16	0.10
17	Tshebgang A FR 3	FRGAKH-17	0.18
18	Tshebgang A FR 4	FRGAKH-18	0.09
19	Tshebgang B FR 1	FRGAKH-19	0.75
20	Tshebgang B FR 2	FRGAKH-20	0.58
21	Tsherikha FR	FRGAKH-21	1.05
22	Waste Disposal Site Access Road	FRGAKH-22	1.64
23	Zabsel Goenpa FR	FRGAKH-23	4.72

24	Zana FR	FRGAKH-24	1.74
		Sub Total	21.74
3. Laya Gewog			
SI No	Name of the Farm Road	Road ID	Length(km)
No farm road			
4. Lunana Gewog			
SI No	Name of the Farm Road	Road ID	Length(km)
No farm road			
Total for Gasa Dzongkhag			45.12

Lhuntse Dzongkhag			
1. Gangzur Gewog			
SI No	Name of the Farm Road	Road ID	Length(km)
1	Jangchubling FR	FRLHGA-01	11.50
2	Ney FR	FRLHGA-02	13.90
3	Tsholing FR	FRLHGA-03	7.03
4	Jang FR	FRLHGA-04	6.48
5	Ngar FR	FRLHGA-05	6.44
6	Tagzibar-Phatala FR	FRLHGA-06	5.01
7	Yordak FR	FRLHGA-07	6.27
8	Magar-Somshing FR	FRLHGA-08	5.26
9	Amtse FR	FRLHGA-09	4.37
10	Namsegang FR	FRLHGA-10	3.02
11	Thimyul FR	FRLHGA-11	1.95
12	Tongling FR	FRLHGA-12	1.02
13	Khompang-Merculing FR	FRLHGA-13	1.07
14	Tawshing Goenpa FR	FRLHGA-14	0.88
15	Lingabi FR	FRLHGA-15	0.65
16	Gangrushing to Zongozhing FR	FRLHGA-16	1.82
17	Jang-Goenpa FR	FRLHGA-17	1.68
18	Kamsawang-Shawapang FR	FRLHGA-18	1.09
19	Nabsala FR	FRLHGA-19	0.54
20	Ney-Yoesar FR	FRLHGA-20	5.31
21	Ngugay-Tshedenbang FR	FRLHGA-21	1.20
22	Tshendenbang-Khesermay FR	FRLHGA-22	0.78
23	Phatala-Murmo junction FR	FRLHGA-23	0.45
24	Jalamzur-Tshatpay FR	FRLHGA-24	2.13
25	Chum-Pam FR	FRLHGA-25	0.61
26	Chumeydrang-Yurbi FR	FRLHGA-26	1.38
27	Zhamling-Khowchung FR	FRLHGA-27	1.53
28	Thrima FR	FRLHGA-28	1.93
29	Thrima Lhakhang FR	FRLHGA-29	0.27
30	Shawa FR	FRLHGA-30	7.11
		Sub Total	102.68
2. Jarey Gewog			
SI No	Name of the Farm Road	Road ID	Length(km)
1	Artobi FR	FRLHJA-01	4.80
2	Jarey FR	FRLHJA-02	4.95
3	Kharchung FR	FRLHJA-03	5.01
4	Kiranak FR	FRLHJA-04	4.98
5	Ladrongtoed FR	FRLHJA-05	5.49
6	Yumchey FR	FRLHJA-06	6.84
7	Zangkhar FR	FRLHJA-07	28.30
		Sub Total	60.37
3. Khoma Gewog			
SI No	Name of the Farm Road	Road ID	Length(km)
1	BHU Access FR	FRLHKH-01	0.50

2	Gangla-Khema FR	FRLHKKH-02	12.80
3	Pangkhar FR	FRLHKKH-03	11.50
4	Lhukchu-Khemo FR	FRLHKKH-04	9.28
5	Taya/Lawa FR	FRLHKKH-05	5.90
6	Nyalamdung FR	FRLHKKH-06	3.24
7	Drakteng Lingdung FR	FRLHKKH-07	1.45
8	Drakteng FR	FRLHKKH-08	3.83
9	Goenpo Karpo FR	FRLHKKH-09	12.30
10	Khemtshong FR	FRLHKKH-10	5.76
11	Karphu FR	FRLHKKH-11	0.63
12	Baptong Pam FR	FRLHKKH-12	1.38
13	Khomadung FR	FRLHKKH-13	12.50
14	Khemtshong toe FR	FRLHKKH-14	1.96
15	Brameyung FR	FRLHKKH-15	1.43
16	Serphu FR	FRLHKKH-16	0.17
17	Timula FR	FRLHKKH-17	5.29
18	Nyesa FR	FRLHKKH-18	4.10
19	Drupkhang FR	FRLHKKH-19	0.28
20	Namgong FR	FRLHKKH-20	3.10
21	Nangkarzhong FR	FRLHKKH-21	1.16
22	Paka FR	FRLHKKH-22	0.25
23	Bayum FR	FRLHKKH-23	2.58
24	Pangkhar Yoe FR	FRLHKKH-24	0.64
25	Zhangkhar Lhakhang FR	FRLHKKH-25	0.28
		Sub Total	102.30

4. Kurtoed Gewog

SI No	Name of the Farm Road	Road ID	Length(km)
1	Rabung Chusa FR	FRLHKKU-01	17.60
2	Tabi Jatshabi FR	FRLHKKU-02	6.59
3	Wamdrang FR	FRLHKKU-03	1.03
4	Kunzangling FR	FRLHKKU-04	1.18
5	Thuenpay Sershong FR	FRLHKKU-05	3.92
6	Tokarshong-Wawel FR	FRLHKKU-06	1.32
7	Membi FR	FRLHKKU-07	0.28
8	Kunzangling-Rinchen Bumpa FR	FRLHKKU-08	3.84
9	Wawel Approach Road FR	FRLHKKU-09	0.60
		Sub Total	36.36

5. Meadtsho Gewog

SI No	Name of the Farm Road	Road ID	Length(km)
1	Ladhichu-Yurung FR	FRLHME-01	6.23
2	Halong Gonpa FR	FRLHME-02	1.21
3	Balam to Tshochan FR	FRLHME-03	2.77
4	Silibe to Pelphu FR	FRLHME-04	14.20
5	Gewog Center-Santsham FR	FRLHME-05	7.89
6	Umlingtongkha-Jagorbe FR	FRLHME-06	1.75
7	Santsham Chorten- Yokpaling FR	FRLHME-07	2.02
8	Tshodrang-Chogomay FR	FRLHME-08	3.27
9	Changshingpokpa- Wani FR	FRLHME-09	2.16
10	Gewog Center-Oongar FR	FRLHME-10	12.80

11	Neychen-Tongzibe FR	FRLHME-11	1.60
12	Silibe to Pelphu FR	FRLHME-12	14.20
		Sub Total	70.10
6. Meanbi Gewog			
SI No	Name of the Farm Road	Road ID	Length(km)
1	Kamdhar-Murmo FR	FRLHME-01	8.85
2	Dangling-Rawabi FR	FRLHME-02	4.10
3	Takila-Dangling FR	FRLHME-03	9.96
4	Tangmachu-Manjabi FR	FRLHME-04	3.98
5	Manjabi(Gornay Junction)-Satsharm FR	FRLHME-05	13.80
6	Alempang-Gorgan FR	FRLHME-06	2.14
7	Dromashong-Ngunmaling FR	FRLHME-07	2.31
8	Zhungkhar-Dungkar Duwa FR	FRLHME-08	2.57
9	Zhungkhar-Pam FR	FRLHME-09	2.49
10	Takila-Karnigonpa FR	FRLHME-10	5.52
11	Damchugang-Dangling FR	FRLHME-11	2.40
12	Ledrong-Tonseng FR	FRLHME-12	0.52
13	Drachupang-Lingbi FR	FRLHME-13	1.04
14	Zimkigang-Pelri FR	FRLHME-14	3.00
15	Kusumphel FR	FRLHME-15	0.76
16	Yongra FR	FRLHME-16	1.17
17	Zarthang Farm Road FR	FRLHME-17	5.22
18	MPU FR	FRLHME-18	0.06
19	Chumbi-Dangsang Gonpa FR	FRLHME-19	1.29
20	Manjabi(Gornay Junction)-Dangling(Rawabi Junction) FR	FRLHME-20	1.74
21	Dangling Junction-Tramkhar FR	FRLHME-21	1.27
22	Yongshubi Farm Road FR	FRLHME-22	1.45
		Sub Total	75.63
7. Minjay Gewog			
SI No	Name of the Farm Road	Road ID	Length(km)
1	Chenling FR	FRLHMI-01	18.80
2	Bragong FR	FRLHMI-02	5.96
3	Darchupang FR	FRLHMI-03	2.02
4	Chursa FR	FRLHMI-14	0.55
5	Jabung FR	FRLHMI-05	2.10
6	Kero FR	FRLHMI-06	1.09
7	Yongma FR	FRLHMI-07	6.17
8	Lekshogang FR	FRLHMI-08	0.70
9	Budurtoe FR	FRLHMI-09	11.40
10	Luwachen FR	FRLHMI-10	4.15
11	Draley Duwa Farm road FR	FRLHMI-11	1.44
12	Tongling FR	FRLHMI-12	1.96
13	Bragong powertiller track FR	FRLHMI-13	3.37
14	Zham farm road FR	FRLHMI-14	2.31
15	Kupingngyesa FR	FRLHMI-15	4.39
16	Luwachen FR	FRLHMI-16	0.57
17	Tshoreypa FR	FRLHMI-17	5.82
18	Wangshing FR	FRLHMI-18	0.25

19	Zham School FR	FRLHMI-19	0.18
		Sub Total	73.24
8. Tsenkhar Gewog			
SI No	Name of the Farm Road	Road ID	Length(km)
1	Chawa FR	FRLHTS-01	3.05
2	Guendrang FR	FRLHTS-02	15.00
3	Kharphu FR	FRLHTS-03	1.25
4	Paladraphu FR	FRLHTS-04	1.29
5	Kharphu FR	FRLHTS-05	1.25
6	Yangla FR	FRLHTS-06	1.93
7	Kiphu-Bangtsho FR	FRLHTS-07	12.00
8	Gorgon-Chungka FR	FRLHTS-08	5.56
9	Autsho-Dokshingdra FR	FRLHTS-09	0.79
10	Phawan-Langabee FR	FRLHTS-10	11.60
11	Mechapokpa-Pangtsela FR	FRLHTS-11	2.89
12	Phawan-Pangsar FR	FRLHTS-12	9.70
13	Dongphu-Phomodung FR	FRLHTS-13	10.10
14	Golongphu-Rashingbi FR	FRLHTS-14	2.02
15	Dongthorm-Shemarchu FR	FRLHTS-15	8.40
16	Pathpachu-Tshenchola FR	FRLHTS-16	8.63
		Sub Total	95.46
Total for Lhuntse Dzongkhag			616.14

Mongar Dzongkhag

1. Chali Gewog

SI No	Name of the Farm Road	Road ID	Length(km)
1	Thalapang - Gewog Centre FR	FRMOCH-01	5.15
2	Khoijingla- Jangseng FR	FRMOCH-02	4.62
3	Gorsumju-Karmacholing FR	FRMOCH-03	5.64
4	Pekhar-Gorsum FR	FRMOCH-04	2.41
5	School- Lungkang FR	FRMOCH-05	5.11
6	Tongseng-BAna FR	FRMOCH-06	2.90
7	Yangtang - Wankhoibi FR	FRMOCH-07	1.39
8	Thalapang-Thewaling FR	FRMOCH-08	2.61
9	Shingkharshong-Kkardungma FR	FRMOCH-09	3.54
10	Chagshingrongma-Khachoseng FR	FRMOCH-10	0.97
11	Trikpari - Gonsar FR	FRMOCH-11	3.89
12	Tongseng-Kethaphu FR	FRMOCH-12	0.80
13	Braling to Yangtang FR	FRMOCH-13	2.47
		Sub Total	41.50

2. Drepong Gewog

SI No	Name of the Farm Road	Road ID	Length(km)
1	Gewog Center to Phijurlaptsa FR	FRMODR-01	3.47
2	Jakhoizor (Shingkar) to Daksamanang FR	FRMODR-02	1.34
3	Laptsazor to Pelden Druzing Goenpa FR	FRMODR-03	0.72
4	Yongkola GC Road to Nyamla FR	FRMODR-04	2.22
5	Luchelo GC Road to Bainangri FR	FRMODR-05	3.99
6	Gewog Center to Zunglen FR	FRMODR-06	6.24
7	Zunglen to Chaksuzor FR	FRMODR-07	4.24
8	Sib to Tangfrang FR	FRMODR-08	1.67
9	Neyrenmo to Ngeokar Goenpa FR	FRMODR-09	2.81
10	Neyrenmo to Tongkangla FR	FRMODR-10	3.54
11	Chaksuzor to Tsangkhar FR	FRMODR-11	6.05
12	Tsangkhar to Tsangkhar ORC to Tsangkhar Toed FR	FRMODR-12	1.49
13	Trongmang Junction to Tingzam Highway FR	FRMODR-13	6.14
14	Bardang to Brangsamamba FR	FRMODR-14	1.70
15	Brangsamamba to Woop Pek FR	FRMODR-15	0.55
16	Phakpashingchong to Wangling Drang FR	FRMODR-16	2.88
17	Tongman to Zorphai FR	FRMODR-17	0.89
18	Sakarmi to Khailawang FR	FRMODR-18	0.93
19	Phibari-Gartsang FR	FRMODR-19	0.37
20	Zorphai-Omshari FR	FRMODR-20	0.11
21	Gomchari-Khailawang FR	FRMODR-21	0.46
22	Gomachari FR	FRMODR-22	0.42
23	Sapose-Gomchari FR	FRMODR-23	0.27
24	Tadzong-Pek Ka FR	FRMODR-24	0.49
25	Pek Ka-Khamjala FR	FRMODR-25	1.04
26	Jakhoizor to Druptho FR	FRMODR-26	0.84
27	Daksamanang to Jakhoizor FR	FRMODR-27	1.79
28	Laptsazor to Changshingjab FR	FRMODR-28	0.46
29	Phangma to Phangmazor FR	FRMODR-29	0.32

30	Nyamlazor to Nyamlajab FR	FRMODR-30	0.11
31	Wungdaza to Phaiborang FR	FRMODR-31	0.23
32	Yongkola Turning to Ugyen Choling Lhakhang FR	FRMODR-32	0.31
33	Lapsazor to Goenpa FR	FRMODR-33	0.47
34	Sib to Barkaphai FR	FRMODR-34	0.22
35	Zunglen(School) to Lhakhang FR	FRMODR-35	0.36
36	Bacho to Phakpashingchong FR	FRMODR-36	0.73
37	Chaksuzor to Mani Dungjur FR	FRMODR-37	0.58
38	Tsangkhar to Thungkakpushing FR	FRMODR-38	0.78
39	Tsangkhar ORC to Tsangkhar Lhakhang FR	FRMODR-39	0.41
40	Tsangkhar Lhakhang Junction to Tongman FR	FRMODR-40	4.11
		Sub Total	65.75

3. Jurmeyer Gewog

SI No	Name of the Farm Road	Road ID	Length(km)
1	GC-Kognala FR	FRMOJU-01	8.02
2	Yarakla-Schook-Zhub FR	FRMOJU-02	1.05
3	Menchawang-Duezung FR	FRMOJU-03	1.50
4	Chinchari FR	FRMOJU-04	0.70
5	Pekpala-Menchuphu FR	FRMOJU-05	2.22
6	Dangila FR	FRMOJU-06	1.96
7	Muktumbi FR	FRMOJU-07	3.10
8	Muktumbi -Tshegpa FR	FRMOJU-08	3.33
9	Tshegpa-Chuzomsa FR	FRMOJU-09	2.66
10	Tshegpa -Tshelam FR	FRMOJU-10	2.22
11	GC-Bree	FRMOJU-11	12.40
12	Kurtakee-Tshangkharzor FR	FRMOJU-12	0.76
13	Kurtakee-Tshangkharzor FR	FRMOJU-13	3.82
14	Tshongpayer-Kumpari FR	FRMOJU-14	1.22
15	Tshegpa -Tshelam FR	FRMOJU-15	1.73
16	Korphu-Lungko FR	FRMOJU-16	0.65
17	Jurmung-Dungkhar-Tselam FR	FRMOJU-17	3.53
18	Bachag-Ringphu FR	FRMOJU-18	4.16
19	Orkawong-Ringfu Jab FR	FRMOJU-19	3.26
20	Gatizhor-Sangkama FR	FRMOJU-20	5.03
21	Sangkama-Zhorthunng FR	FRMOJU-21	0.72
22	Sangkama-Lishingbari FR	FRMOJU-22	6.51
		Sub Total	70.56

4. Kengkhar Gewog

SI No	Name of the Farm Road	Road ID	Length(km)
1	Magola-Murung-Munnma FR	FRMOKE-01	8.75
2	Shoipari-Munnma ORC FR	FRMOKE-02	0.65
3	Braksong-Danchuphay FR	FRMOKE-03	0.70
4	Murung-Grang FR	FRMOKE-04	1.68
5	Tsakphangma-Kaisakma FR	FRMOKE-05	1.68
6	Tsakphangma-Serkong FR	FRMOKE-06	1.13
7	Lumshinladang-Khangma FR	FRMOKE-07	0.88
8	Aring-Khangma FR	FRMOKE-08	0.42
9	Phangma-Artsong FR	FRMOKE-09	0.52
10	Khandumalung-Pangthang FR	FRMOKE-10	0.26

11	Crypto-Doktang FR	FRMOKE-11	0.54
12	Putsurmi-Tshangdari-Pangthang FR	FRMOKE-12	2.27
13	Sakari-Kurta Lemo FR	FRMOKE-13	0.50
14	Gewog-Shingchongri FR	FRMOKE-14	2.34
15	Shingchongri -Trangchung FR	FRMOKE-15	1.85
16	Dorshingpek-Shatongbi-Aringkhangma FR	FRMOKE-16	0.74
17	Gurtsiriwong-Nanarik FR	FRMOKE-17	3.72
18	Neykolok-Ridzong	FRMOKE-18	2.35
19	Dongdala-Khurdzong	FRMOKE-19	1.25
20	FCB-Kethagla	FRMOKE-20	0.51
21	Magola-Dungkhar Goenpa	FRMOKE-21	0.90
22	Kidpari-Singsiri	FRMOKE-22	2.23
23	Laptsha-Pinphu-Gomchu FR	FRMOKE-23	7.03
24	Magola-Nekolok-Oloki	FRMOKE-24	11.60
25	Kheshingri-Pogola FR	FRMOKE-25	4.66
26	Uldaric-Pangthang-Kakaney-Tongla FR	FRMOKE-26	4.56
27	Tongla village FR	FRMOKE-27	1.02
28	Pakbar-Mangzing FR	FRMOKE-28	0.52
29	Tongla -Riwang FR	FRMOKE-29	1.03
30	Tonglagoenpa-Shagurla FR	FRMOKE-30	5.27
31	Bargoenpa-Ripeka FR	FRMOKE-31	1.90
32	Laptshawong-Amdeaybo FR	FRMOKE-32	0.52
33	Crypto-Pangthang FR	FRMOKE-33	0.99
34	Magola-Brongphu FR	FRMOKE-34	2.18
		Sub Total	77.13

5. Mongar Gewog

SI No	Name of the Farm Road	Road ID	Length(km)
1	Changshingpak-kadam FR	FRMOMO-01	1.77
2	Mongar School-Kadam FR	FRMOMO-02	0.75
3	Kadam-Phosorong FR	FRMOMO-03	1.63
4	Phosorong-Pongchola FR	FRMOMO-04	3.38
5	Phosorong-Trashicholing-Yagang FR	FRMOMO-05	2.89
6	Pathpari Junction-Chorchoma FR	FRMOMO-06	1.65
7	Jamcholing-Pathpari FR	FRMOMO-07	3.30
8	Court-Yagang FR	FRMOMO-08	1.33
9	Permani-Pirbi FR	FRMOMO-09	1.58
10	Pirbi FR	FRMOMO-10	0.90
11	Hurungpang-Maniwang FR	FRMOMO-11	0.20
12	Hurung pang-Dongyok FR	FRMOMO-12	0.82
13	Dongyok-Merung FR	FRMOMO-13	2.47
14	Chaling-Dongyok FR	FRMOMO-14	2.49
15	Changshingpak-Naling FR	FRMOMO-15	1.99
16	Nersang Gortap-Kumpoktor FR	FRMOMO-16	1.08
17	Gorbaktang-Thrapangsa FR	FRMOMO-17	0.64
18	Trangpansa-Binangkhar FR	FRMOMO-18	0.78
19	Packchurung-Korshang FR	FRMOMO-19	0.63
20	Packchurung-Morapyae FR	FRMOMO-20	0.30
21	Tratang-Barpang FR	FRMOMO-21	0.40
22	Tsanlung-Jaiphu FR	FRMOMO-22	0.79

23	Rinchenri-Ngajong FR	FRMOMO-23	1.30
24	Tangzabi-Barpang FR	FRMOMO-24	2.40
25	Trailing-Pachurung FR	FRMOMO-25	0.87
26	Wangling ORC-Jamcholing FR	FRMOMO-26	3.43
27	Gonglam-Wangling FR	FRMOMO-27	3.48
28	Wangling Junction-Gamtshalo FR	FRMOMO-28	0.52
29	khairi Shaitshang FR	FRMOMO-29	0.52
30	Gyalposhing-Gonglam FR	FRMOMO-30	5.40
31	Wangling-Drepong Gewog Boundry FR	FRMOMO-31	5.05
32	Gorbaktang-Konbar FR	FRMOMO-32	9.12
33	Braksharang-Konbarjuk FR	FRMOMO-33	1.84
34	Konbar School-Lingshibe FR	FRMOMO-34	0.89
35	Pam-Poikhar FR	FRMOMO-35	1.30
36	Konbar-Takchu	FRMOMO-36	5.18
37	Konbar-Chali Gewog Boundry	FRMOMO-37	1.46
38	Kilikhar-Phijurlapta	FRMOMO-38	7.20
39	Kamangyae-Dukulung	FRMOMO-39	1.53
40	Dukulung FR	FRMOMO-40	1.40
41	Kholomshing-Sakarwang FR	FRMOMO-41	0.63
42	Sakarwang-Bainangbuchilu FR	FRMOMO-42	0.68
43	Bartshong-Kamang FR	FRMOMO-43	1.62
44	Animdrathsang-Samzhub FR	FRMOMO-44	2.14
45	Banchamo-Kheshingwang FR	FRMOMO-45	0.66
46	Tongshing-Sezagonpa FR	FRMOMO-46	4.36
47	Naufai-Parking FR	FRMOMO-47	1.28
48	Pangsikhar-Tsanasing FR	FRMOMO-48	4.15
49	Mentseshing-Sue poktor FR	FRMOMO-49	0.35
50	Naufai-Satshalu FR	FRMOMO-50	0.58
51	Monglekhoi-Samjuk FR	FRMOMO-51	0.28
52	Wengkhar-Gangola Chorten FR	FRMOMO-52	2.50
53	Goling-Tadzhong FR	FRMOMO-53	0.48
54	Mentsang-Daydang FR	FRMOMO-54	1.07
55	Yaezema-Darshingpangthang FR	FRMOMO-55	0.82
56	NRDCL Road Junction-Ketongri FR	FRMOMO-56	1.87
57	Chompa-Zalaxhar FR	FRMOMO-57	5.86
58	Pakama-Langmashing FR	FRMOMO-58	0.91
59	Pakama-Phurtama FR	FRMOMO-59	1.08
60	Kicha Chorten Woong-Physingma FR	FRMOMO-60	0.85
61	Barksharang-Chama FR	FRMOMO-61	1.85
62	Phosorong-Jaiphu FR	FRMOMO-62	2.20
63	Barpang-Jamcholing FR	FRMOMO-63	1.40
64	Samtengang-Radaza FR	FRMOMO-64	1.77
65	Changshingpak-Gorbaktang FR	FRMOMO-65	0.43
66	Tairling-Menchugang FR	FRMOMO-66	0.20
67	Trailing-Pachurung FR	FRMOMO-67	0.88
68	Mongar PNH-Hurung pang FR	FRMOMO-68	1.02
69	Dongyok Farm Road FR	FRMOMO-69	1.20
70	Dukulung-Barndang FR	FRMOMO-70	0.37
71	Pangthang-Bainangbuchilu FR	FRMOMO-71	0.48
72	AnimGonpa-Therdam FR	FRMOMO-72	0.49

73	Gamdongla-Thikpuri FR	FRMOMO-73	1.23
74	Changshigkor-Mochama FR	FRMOMO-74	0.98
75	Konbar School-Pangchulu FR	FRMOMO-75	0.64
76	yaezemo-Lungbaktang FR	FRMOMO-76	0.33
77	Metshezor-ECCD FR	FRMOMO-77	0.63
78	Tongsang-Changko FR	FRMOMO-78	0.41
79	Tongsang-Goenpa FR	FRMOMO-79	0.14
80	Naufai-Golishing FR	FRMOMO-80	0.61
81	Ritsang-Juki FR	FRMOMO-81	0.37
82	Kuri-Bongrila FR	FRMOMO-82	0.60
83	Wang-Goling FR	FRMOMO-83	0.18
		Sub Total	135.24

6. Saling Gewog

SI No	Name of the Farm Road	Road ID	Length(km)
1	KHP-Resa Top FR	FRMOSA-01	18.30
2	Lhakhang-Chortenra FR	FRMOSA-02	1.88
3	Kala Junction-Guru Statue FR	FRMOSA-03	1.72
4	Guru Statue Junction-Ridrang FR	FRMOSA-04	1.43
5	Kalapang-Domrang Gonpa FR	FRMOSA-05	7.85
6	Domrang Gonpa Junction-Mangling FR	FRMOSA-06	3.50
7	Mangling-Gortshombi FR	FRMOSA-07	3.13
8	Mangling-Broksar Village FR	FRMOSA-08	3.50
9	Zangtsawa FR	FRMOSA-09	0.49
10	Morichu-Masang FR	FRMOSA-10	4.26
11	Pangsibi-Masa FR	FRMOSA-11	8.80
12	Junction-Tsampa FR	FRMOSA-12	0.30
13	Tower-Jangdung Top FR	FRMOSA-13	3.39
14	Jangdung-Sailo FR	FRMOSA-14	1.23
15	Menchugang-Shonjari FR	FRMOSA-15	1.65
16	Sailo-Zhukthri FR	FRMOSA-16	1.08
17	Menchugang-Saling Lhakhang-Tsholing FR	FRMOSA-17	8.76
18	Saling Lhakhang-Gangjuk FR	FRMOSA-18	3.21
19	Saling-Kakasing FR	FRMOSA-19	0.52
20	Phangshing FR	FRMOSA-20	0.64
21	Khedrak-Nantangla FR	FRMOSA-21	3.51
22	Upper Sershithang FR	FRMOSA-22	0.41
23	Sershithang-Brangbrang FR	FRMOSA-23	1.96
24	Khashitong FR	FRMOSA-24	2.35
25	Ligar FR	FRMOSA-25	1.08
26	Zemgang-Manmakhar FR	FRMOSA-26	0.69
		Sub Total	85.62

7. Silambi Gewog

SI No	Name of the Farm Road	Road ID	Length(km)
1	Gewog Center Office-Goenpa FR	FRMOSI-01	3.40
2	Kangkengma-Laijuk FR	FRMOSI-02	4.06
3	Pamjuk-Shawakikteyla FR	FRMOSI-03	1.66
4	Hapola-Gyalgong FR	FRMOSI-04	4.60
5	Daag-Silambi FR	FRMOSI-05	5.79

6	Thamrang-Wama FR	FRMOSI-06	16.60
7	Thembrang-Yari FR	FRMOSI-07	2.13
8	sherpam FR	FRMOSI-08	0.81
9	Wama-Goenpa FR	FRMOSI-09	0.22
10	Wama-Nyokmila FR	FRMOSI-10	9.37
11	Gewog-Panjuk FR	FRMOSI-11	2.15
12	Archery-Serdongla FR	FRMOSI-12	1.74
13	Daag-Pishingbi FR	FRMOSI-13	1.10
14	Baribrang-Serkhapong FR	FRMOSI-14	3.34
15	Serdongla junction-Pangertenla FR	FRMOSI-15	4.90
16	Bopagar Junction-Talaring FR	FRMOSI-16	0.49
17	Pam-Pamjuk FR	FRMOSI-17	1.72
		Sub Total	64.08
8. Tsakaling Gewog			
SI No	Name of the Farm Road	Road ID	Length(km)
1	Takhambhi FR	FRMOTS-01	9.89
2	Gumdrang FR	FRMOTS-02	3.07
3	Thorshong Gonpa FR	FRMOTS-03	1.82
4	Zangtung-Naktshang FR	FRMOTS-04	4.57
5	Ligibhi-Challagang FR	FRMOTS-05	4.44
6	Tormashong Lhakhang FR	FRMOTS-06	0.60
7	Tormashong Doleptang FR	FRMOTS-07	3.42
8	Draphutongsa FR	FRMOTS-08	3.08
9	Thumling FR	FRMOTS-09	2.79
10	Nesawang-Binsar FR	FRMOTS-10	0.81
11	Naktshang-Dungkar Lhakhang FR	FRMOTS-11	1.53
12	Nimagangka-Singmanaka FR	FRMOTS-12	0.69
13	Korkang-Sherabcholing FR	FRMOTS-13	1.26
14	Jakichu-Takhambi FR	FRMOTS-14	12.70
15	Tesashongka FR	FRMOTS-15	2.04
16	Yabi FR	FRMOTS-16	1.28
17	Taupobadep to Murtela FR	FRMOTS-17	1.63
18	Pangtsela FR	FRMOTS-18	0.83
19	Churtsa FR	FRMOTS-19	1.79
20	Naktshang to Rawabi FR	FRMOTS-20	1.37
21	Paytsipangtshang FR	FRMOTS-21	1.72
		Sub Total	61.32
9. Tsamang Gewog			
SI No	Name of the Farm Road	Road ID	Length(km)
1	Drangmaling FR	FRMOTA-01	4.00
2	Ngangar FR	FRMOTA-02	1.80
3	Serbum FR	FRMOTA-03	4.00
4	Gonpa lhakhang FR	FRMOTA-04	0.48
5	Dorjilung FR	FRMOTA-05	9.00
6	Jargot FR	FRMOTA-06	2.00
7	Gewog Center-Dorjilung FR	FRMOTA-07	9.00
8	Ganglapong FR	FRMOTA-08	19.50
9	Kuling FR	FRMOTA-09	5.10
10	Tsamang PS	FRMOTA-10	0.68

11	Franchamay FR	FRMOTA-11	0.50
12	Golibee FR	FRMOTA-12	0.83
13	Tabsinak FR	FRMOTA-13	0.89
14	Mermaythang FR	FRMOTA-14	3.00
15	Khambugang FR	FRMOTA-15	1.00
16	Tongmagang FR	FRMOTA-16	0.79
17	Remapang FR	FRMOTA-17	0.88
18	Yongkola FR	FRMOTA-18	0.22
19	Mayrembe FR	FRMOTA-19	0.62
20	Archen FR	FRMOTA-20	0.12
21	Tsamang BHU FR	FRMOTA-21	0.32
22	Gonpa FR	FRMOTA-22	0.11
23	Temparabgayling lhagkhang FR	FRMOTA-23	0.30
		Sub Total	65.14

10. Gongdue Gewog

SI No	Name of the Farm Road	Road ID	Length(km)
1	Yangbari FR	FRMOGO-01	4.40
2	Ecolodge FR	FRMOGO-02	0.97
3	Bakala FR	FRMOGO-03	5.32
4	Edi FR	FRMOGO-04	1.93
5	Pekari FR	FRMOGO-05	6.00
6	Daksa Lhakhang FR	FRMOGO-06	1.00
7	Pam FR	FRMOGO-07	7.68
8	Weringle Dungkhang FR	FRMOGO-08	16.30
9	Pangthang FR	FRMOGO-09	6.26
10	Laptsa FR	FRMOGO-10	4.80
		Sub Total	54.66

11. Balam Gewog

SI No	Name of the Farm Road	Road ID	Length(km)
1	Kharshung to Chepkaphai	FRMOBA-01	1.10
2	Sangsung to Morphung	FRMOBA-02	0.54
3	Sangsung FR	FRMOBA-03	0.19
4	Dungkhur to Barkaphai FR	FRMOBA-04	0.47
5	Middle Bakaphai FR	FRMOBA-05	0.26
6	Gewog Center to Acholhamo	FRMOBA-06	8.19
7	Uper Jadung to Tshamphai	FRMOBA-07	0.94
8	FRMOBA-08	FRMOBA-08	0.22
9	Bungkuri to Warongphekpa	FRMOBA-09	5.33
10	Lower yangbari	FRMOBA-10	0.26
11	Jadung to Phaksuri	FRMOBA-11	0.69
12	Lower Jadung to Phaisingma	FRMOBA-12	0.75
13	Balam Primary school	FRMOBA-13	0.33
14	Shengchongree to Gewog Center	FRMOBA-14	2.50
15	Shengchongree to Gampoktor	FRMOBA-15	1.23
16	Matshatphu to Zombaling	FRMOBA-16	0.30
17	Sangyumo to Radi	FRMOBA-17	0.39
18	Dungmanba	FRMOBA-18	0.54
19	Labari to Jahazor	FRMOBA-19	0.25

20	Sekhar to Phaimanma	FRMOBA-20	0.71
21	Gapchamo to Dungzor	FRMOBA-21	1.13
22	Manjurmo	FRMOBA-22	0.34
23	Karsangdrang to Wang-abee	FRMOBA-23	1.26
24	Sheripam	FRMOBA-24	8.79
25	Karshingtomang to Luchelu	FRMOBA-25	0.92
26	Bemzor	FRMOBA-26	0.33
27	Dumbayae to Zortshing	FRMOBA-27	0.53
28	Mantshang to Lower Balam	FRMOBA-28	0.82
29	Lower Balam to Upper Balam	FRMOBA-29	0.45
30	Bakaphai to Upper Balam	FRMOBA-30	1.39
31	Dungkhor to Khebshng to Doley	FRMOBA-31	4.10
32	Khebshing to Zeygonpa	FRMOBA-32	2.50
33	Dorom to Nachelu	FRMOBA-33	1.58
34	Upper khebshing	FRMOBA-34	0.42
35	Mantshang to Sezako	FRMOBA-35	6.32
		Sub Total	56.07

12. Chaskharg Gewog

SI No	Name of the Farm Road	Road ID	Length(km)
1	Jabrayee to Jaikhoi	FRMOCH-01	4.67
2	Jabrayee to Rebagnas	FRMOCH-02	0.59
3	Yangraphungshing to Korila	FRMOCH-03	7.73
4	Shingchongri to Moksar	FRMOCH-04	1.15
5	Moksar to Thokeynadang	FRMOCH-05	1.17
6	Sangbari to Pakhadrang	FRMOCH-06	7.96
7	Yongbari to Yongbaritoad	FRMOCH-07	0.57
8	Lungbaktang to Tshushingag	FRMOCH-08	0.46
9	Sangbari to Yetong	FRMOCH-09	12.10
10	Joisa to Panglen	FRMOCH-10	0.64
11	Karphung to Balam	FRMOCH-11	0.80
12	Sanglemzor to Karphung	FRMOCH-12	0.71
13	Khungzub to Tshotshang School	FRMOCH-13	0.75
14	Tadampo to Shenadang	FRMOCH-14	1.33
15	Abari to Lungbaktang	FRMOCH-15	5.63
16	Gumlung to Tashilling	FRMOCH-16	0.99
17	Murchur to Gomkhang	FRMOCH-17	0.30
18	Serfrogpa to Tshamsingma	FRMOCH-18	0.37
19	Kawtangzor to Orphung	FRMOCH-19	12.80
20	Phagkheri to Chamka	FRMOCH-20	1.19
21	Phagkheri to Eithnas	FRMOCH-21	0.40
22	Brabrang to Gaitshang	FRMOCH-22	0.57
23	Dungsingma to Chortong	FRMOCH-23	1.42
		Sub Total	64.28

13. Drametse Gewog

SI No	Name of the Farm Road	Road ID	Length(km)
1	Drametse to Drupchu	FRMODR-01	5.33
2	Yangkheartshing to Lemi	FRMODR-02	3.56
3	Kheyshingdorum to Yangkheartshing	FRMODR-03	2.30
4	Jamtshophodrang to Kheylongdrang	FRMODR-04	5.02

5	Kholom to Rongbalingmin	FRMODR-05	6.36
6	Kharakpa to Phangchilo	FRMODR-06	0.89
7	Revidrang to Rangthangphai	FRMODR-07	12.70
8	Baging to Bagingjab	FRMODR-08	2.17
9	Dori to Baging	FRMODR-08	4.45
10	Gashari to Jomtshokpa	FRMODR-10	2.56
11	Amtongpashing to Shadang	FRMODR-11	3.76
12	Kharakpa to Zepche	FRMODR-12	6.07
13	Zepchi to Bikhar	FRMODR-13	2.63
14	Chongbula to Jewa	FRMODR-14	2.92
15	Waichur to Zapche	FRMODR-15	1.88
16	Zangkhar to Gamchanglo	FRMODR-16	0.77
17	Phokcheri to Zortshing	FRMODR-17	0.35
18	Phingshing to Zangkhar	FRMODR-18	1.23
19	Gop to Wangka	FRMODR-19	0.49
20	Kharmethung to BHU	FRMODR-20	0.59
		Sub Total	66.02

14. Narang Gewog

SI No	Name of the Farm Road	Road ID	Length(km)
1	Thrinangphu-Khalong Farm Road	FRMONA-01	6.01
2	Lengzor-Gonglamsharang Farm Road	FRMONA-02	1.20
3	Lengzor-Juka Farm Road	FRMONA-03	0.30
4	Rizung-Dekipangthang	FRMONA-04	0.94
5	Labtsa-Dungjur Farm Road	FRMONA-05	1.63
6	Bongzor-Thridangphu Farm Road	FRMONA-06	0.44
7	Narang-Rongbaling Farm Road	FRMONA-07	5.21
8	Chema -Gomchu Farm Road	FRMONA-08	9.25
9	Gomchu-Sangdari Farm Road	FRMONA-09	1.49
10	Renangtang-Yangzor Farm Road	FRMONA-10	0.60
11	Changshingko-Narangju Farm Road	FRMONA-11	1.40
12	Maithung-Domshung Farm Road	FRMONA-12	4.37
13	Lungbaktang-Phaphungzor Farm Road	FRMONA-13	1.16
		Sub Total	34.00

15. Ngatshang Gewog

SI No	Name of the Farm Road	Road ID	Length(km)
1	Korila to Tsanphu	FRMONG-01	8.51
2	Kochi gonpa to Roptangkhar farmroad	FRMONG-02	3.27
3	Kochi gongpa to Gochakpo	FRMONG-03	8.30
4	Gochakpo to Tokom-Bainang	FRMONG-04	1.09
5	Gochakpo to Shingthangring 1	FRMONG-05	0.94
6	Gochakpo to Shingthangring 2	FRMONG-06	0.65
7	Jarungkhashor to Aring	FRMONG-07	1.96
8	Bragshing to Thumbari	FRMONG-08	3.64
9	Thumbari to Namkha Aring	FRMONG-09	1.60
10	Chokpa to Pangthang	FRMONG-10	0.34
11	Tagor to Tsutsipoktor	FRMONG-11	1.17
12	Ngatshang BHU to Zangdaree	FRMONG-12	2.22
13	Sangaygortap to phanas	FRMONG-13	1.40

14	Zangdaree to Phanas	FRMONG-14	0.70
15	Jarshowang to Phanas	FRMONG-15	1.44
16	Shawangri to Laptzor	FRMONG-16	0.84
17	Rashuri to Bakhumzor	FRMONG-17	4.39
18	Yekhar to Jakhoe	FRMONG-18	7.75
19	Tungti to Pelshob	FRMONG-19	0.72
20	Tungti to Gonpa	FRMONG-20	0.93
21	Omsfree to Phagzor	FRMONG-21	0.32
22	Omkar to Dekurung	FRMONG-22	1.71
23	Gomchupangthang to Pangthang	FRMONG-23	0.46
24	Radhigemnang to Woopkhar	FRMONG-24	0.76
25	Phakparongshong to Baging	FRMONG-25	0.35
26	Pelung to Bumpazor	FRMONG-26	2.29
27	Dungsibainang to Bumpazor	FRMONG-27	0.60
28	Kharsa to woopkhar	FRMONG-28	0.48
29	Youri to Thangdong	FRMONG-29	2.64
30	Murungdrang to Sarphai	FRMONG-30	2.10
		Sub Total	63.56

16. Shermung Gewog

SI No	Name of the Farm Road	Road ID	Length(km)
1	Serzhong To Yarab	FRMOSH-01	19.30
2	Khadrak to Thramo	FRMOSH-02	3.69
3	Kalaki to Thiling	FRMOSH-03	6.24
4	Reling to Jangkhar	FRMOSH-04	2.45
5	Reling to Yangdo	FRMOSH-05	2.55
6	Wambur to Shawagar	FRMOSH-06	3.14
7	Bumpoktor to Bubdung	FRMOSH-07	3.08
8	Serzhong to Thrumchug to Phentsheling	FRMRSHSP08	5.80
9	Phrunchung to Jatshung	FRMOSH-09	2.90
10	Jatshuwong to Tshanchu	FRMOSH-10	1.85
11	Samnorbu to Gangmung	FRMOSH-11	8.00
12	Labur to Khaiawang	FRMROSH-12	2.95
13	Serzhong to jabgang	FRMOSH-13	14.40
14	Yurungnaysa to Drongphu	FRMOSH-14	1.27
15	Karsidrang to Muhung	FRMOSH-15	10.70
16	Gyelpoi Zhukthre to Damtshang	FRMOSH-16	2.70
		Sub Total	91.02

17. Thangrong Gewog

SI No	Name of the Farm Road	Road ID	Length(km)
1	Deyamri to Barkazor	FRMOTH-01	4.40
2	BARKAZOR TO Golongkhe	FRMOTH-02	4.28
3	Tongsukhoe to Lingibee Aring	FRMOTH-03	1.10
4	Barkazor to Gewog Center	FRMOTH-04	0.88
5	Gorbaktang to walaktang	FRMOTH-05	2.69
6	Walaktang to Ugyen Khachodling	FRMOTH-06	0.95
7	Daniri to Shingphung	FRMOTH-07	2.10
8	Daniri to Pemayangtse	FRMOTH-08	1.34
9	Gewog Center to Ngarpongtang	FRMOTH-09	6.60
10	Khaima to Lingkhar	FRMOTH-10	10.40

11	Tongphu to Upper Rephu	FRMOTH-11	3.84
12	Dungmanma to ngerwonba	FRMOTH-12	18.40
13	Babanang to Thongthong Gonpa	FRMOTH-13	1.33
14	Duing to Merimo	FRMROH-14	17.40
15	Atola to Chemaringmo	FRMOTH-15	0.55
		Sub Total	76.26
Total for Mongar Dzongkhag			1172.21

Paro Dzongkhag			
1. Dogar Gewog			
SI No	Name of the Farm Road	Road ID	Length(km)
1	Sali-Sili Goenpa FR	FRPADO-01	3.65
2	Jadugang-Trashigang FR	FRPADO-02	4.08
3	Highway-Karto Goenpa FR	FRPADO-03	0.41
4	Samjugang-Khamdragang FR	FRPADO-04	0.61
5	Dzonga-Gomcha Bara FR	FRPADO-05	2.09
6	Jichulam-Khamdra FR	FRPADO-06	0.86
7	Highway-Jahinee FR	FRPADO-07	0.85
8	Lhagakha-Yuatswa FR	FRPADO-08	0.81
9	Jadegang-Chikar Goenpa FR	FRPADO-09	8.05
10	Tshangkha-Phudro Goenpa FR	FRPADO-10	4.71
11	Jana Lhakhang-Jabisa FR	FRPADO-11	0.40
12	Leshipang-Jabisa FR	FRPADO-12	1.72
13	Tshangkha-Jj Peak FR	FRPADO-13	16.90
14	Menchu-Lomekha FR	FRPADO-14	1.71
15	Highway-Dobji Dzong FR	FRPADO-15	1.90
16	Highway-Thonjakha FR	FRPADO-16	2.82
17	Highway-Goensakha FR	FRPADO-17	6.72
18	Goensakha-Tshelgang Lhakhang FR	FRPADO-18	3.29
19	Issakha-Tshenakha FR	FRPADO-19	1.13
20	Paro Highway-Phuchekha FR	FRPADO-20	3.38
21	Highway-Issuna FR	FRPADO-21	0.27
22	Lumba-Mendrel FR	FRPADO-22	1.66
23	Lumba-Mendrel FR B	FRPADO-23	0.96
24	Jabkha-Mendri FR	FRPADO-24	0.56
25	Tshaszay-Tenchukha FR	FRPADO-25	6.78
26	Tenchekha-Darkten Lhakhang FR	FRPADO-26	3.34
27	Tsiphu Tenchukha FR	FRPADO-27	3.89
		Sub Total	83.54
2. Luni Gewog			
SI No	Name of the Farm Road	Road ID	Length(km)
1	Gumana-Dachu FR	FRPALU-01	1.01
2	Pepchu-Jangsabu FR	FRPALU-02	1.46
3	Haa Highway-Jatopongkha FR	FRPALU-03	0.94
4	Pepchu-Singkhalumba FR	FRPALU-04	0.91
5	Choethakha-Jangtoepang FR	FRPALU-05	0.51
6	Chendetsa-Tagopang FR	FRPALU-06	1.09
7	Pangbesa Highway-Sinkakha FR	FRPALU-07	0.69
8	AMC Junction-Gumana FR	FRPALU-08	2.13
9	Pangbesa Highway-Pangkhaten FR	FRPALU-09	2.51
10	AMC Junction-Sinkakha FR	FRPALU-10	0.52
11	Tanka Chorten-Panajango FR	FRPALU-11	1.82
12	Zangdopelri-Chimikha FR	FRPALU-12	0.46
13	Drugyel Highway-Dobu FR	FRPALU-13	0.33
14	Drugyel Highway-Lemchay FR	FRPALU-14	0.38
15	Tagiwo-Seku FR	FRPALU-15	0.28

16	Sema-Dranja Goenpa FR	FRPALU-16	2.14
17	Olathang-Dranja Goenpa FR	FRPALU-17	1.56
18	Janalumpa-Sashay Nayzey FR	FRPALU-18	0.54
19	Lungur-Sanika FR	FRPALU-19	0.76
20	Lungur-Rabsema FR	FRPALU-20	1.67
21	Rabsema Junction Road-Ganjab FR	FRPALU-21	0.41
22	Janalumpa-Lungur FR	FRPALU-22	0.67
23	Haa Highway-Taa Tshaykha FR	FRPALU-23	0.28
24	Alpine Seed-Damthangkha FR	FRPALU-24	1.20
25	Haa Highway-Serina FR	FRPALU-25	0.42
26	Haa Highway-Khilakha FR	FRPALU-26	0.44
27	Haa Highway-Zungkhakha FR	FRPALU-27	0.31
28	Haa Highway-Dado Lhakangna FR	FRPALU-28	0.42
29	Haa Highway-Shari Bachona FR	FRPALU-29	1.59
30	Shari Bachona-Damthangkha FR	FRPALU-30	1.53
31	Sechulumpa-Tshepthangkha FR	FRPALU-31	1.40
32	Dzangkhangpang-Linga/Bje FR	FRPALU-32	0.62
33	Bjenaphu-Jalona FR	FRPALU-33	0.54
34	Rangatsa-Wochay FR	FRPALU-34	0.32
35	Zajo-Jomena FR	FRPALU-35	0.45
36	Ugyen Guru Lhakang Highway-Tshoshetangkha FR	FRPALU-36	0.40
37	Ugyen Guru Lhakang Highway-Apsa FR	FRPALU-37	0.26
		Sub Total	32.96

3. Naja Gewog

SI No	Name of the Farm Road	Road ID	Length(km)
1	Dholay Goenpa FR	FRPANA-01	0.85
2	Dholay Goenpa FR 2	FRPANA-02	0.55
3	Tabja FR	FRPANA-03	0.70
4	Khimtsa FR	FRPANA-04	1.85
5	Gumo Singo FR	FRPANA-05	2.26
6	Gumo Singo FR 2	FRPANA-06	1.35
7	Singo FR	FRPANA-07	0.37
8	Gurugang FR	FRPANA-08	2.53
9	Gurugang FR 2	FRPANA-09	0.21
10	Gurugang FR 3	FRPANA-10	2.05
11	Tshetsakha FR	FRPANA-11	1.35
12	Tshetsakha FR 2	FRPANA-12	0.23
13	Tshetsakha FR 3	FRPANA-13	0.14
14	Tshetsakha FR 4	FRPANA-14	0.22
15	Tshetsakha FR 5	FRPANA-15	0.64
		Sub Total	15.30

4. Shaba Gewog

SI No	Name of the Farm Road	Road ID	Length(km)
1	Chortensabu-Bara Lungkha FR	FRPASH-01	0.72
2	Bara-Samtenling FR	FRPASH-02	1.41
3	Gyepasokha-Lingomo FR	FRPASH-03	0.53
4	Deykha-Chortensabu FR	FRPASH-04	3.16
5	Jalungchu-Dongkola FR	FRPASH-05	16.40

6	Deykha-Neyphu Goenpa FR	FRPASH-06	6.95
7	Phuba-Chakarzinkha FR	FRPASH-07	1.80
8	Jalungchu-Sagatsawa FR	FRPASH-08	0.36
9	Lhakhatshawa-Jangsa FR	FRPASH-09	0.26
10	Chadozampa-Jabto Goenpa FR	FRPASH-10	4.53
11	Simeju-Jabto Goenpa Junction FR	FRPASH-11	1.78
12	Chortensabu-Tentey FR	FRPASH-12	4.13
13	Bondey-Drugyeldingkha FR	FRPASH-13	1.66
14	Manidungkhor-Drugyeldingkha FR	FRPASH-14	0.89
15	Isuna-Phurbana FR	FRPASH-15	2.62
16	Pachakha-Siluna FR	FRPASH-16	4.03
17	Siluna-Bjikka FR	FRPASH-17	2.41
18	Pachakha-Khasuna FR	FRPASH-18	4.03
19	Khasuna-Chukha FR	FRPASH-19	1.91
20	Khasuna-Gangjukha FR	FRPASH-20	1.23
		Sub Total	60.81
5. Wangchang Gewog			
SI No	Name of the Farm Road	Road ID	Length(km)
1	Gangtey-Lama Lhakhang Junction FR	FRPAWA-01	2.16
2	Airport Gate-Dechenphug FR	FRPAWA-02	3.11
3	Dechenphug-Khelkhar FR	FRPAWA-03	6.49
4	Changkhar-Pelri FR	FRPAWA-04	1.00
5	Changchintsho-Nakha FR	FRPAWA-05	1.30
6	Chang-Nangkar FR	FRPAWA-06	0.59
7	Khangkhu-Chortensa FR	FRPAWA-07	0.47
8	Khangkhu-Dochukha FR	FRPAWA-08	0.70
9	Woochukha-Chimmina FR	FRPAWA-09	0.30
10	Chimmina-Segona FR	FRPAWA-10	0.22
11	Nemey-Wangthangkha FR	FRPAWA-11	0.37
12	Taju-Zachekha FR	FRPAWA-12	4.22
13	Zachekha-Jimna FR	FRPAWA-13	2.36
14	Jewphu-Gorina FR	FRPAWA-14	7.79
		Sub Total	31.09
Total for Paro Dzongkhag			223.69

Pemagatshel Dzongkhag			
1. Chimung Gewog			
SI No	Name of the Farm Road	Road ID	Length(km)
1	Chimung-Awshing FR	FRPECH-01	5.26
2	BHU FR	FRPECH-02	0.33
3	Takzong FR	FRPECH-03	1.82
4	Zalashingzor FR	FRPECH-04	0.85
5	Bawoong FR	FRPECH-05	0.37
6	Lungkholum FR	FRPECH-06	5.64
7	Bongri-Nyaskhar FR	FRPECH-07	18.00
8	Kurigongri FR	FRPECH-08	7.87
		Sub Total	40.14
2. Chhoekhorling Gewog			
SI No	Name of the Farm Road	Road ID	Length(km)
1	Dawami FR	FRPECH-01	1.72
2	Lower Dawami FR	FRPECH-02	1.15
3	Kerong-Dezema FR	FRPECH-03	12.80
4	Bafudhar FR	FRPECH-04	2.67
5	Dungdongma Lhaxhang FR	FRPECH-05	5.96
6	Chhoekhorling FR	FRPECH-06	4.46
7	Gazawoong FR	FRPECH-07	3.55
8	Yargaywoong Lhaxhang	FRPECH-08	0.87
9	Lowe Yargaywoong FR	FRPECH-09	1.04
		Sub Total	34.22
3. Chongshing Gewog			
SI No	Name of the Farm Road	Road ID	Length(km)
1	Yomzor FR	FRPECH-01	1.96
2	Yomzor FR 2	FRPECH-02	0.48
3	Khodruk FR	FRPECH-03	4.53
4	Khalishong FR	FRPECH-04	6.19
5	Chongshing BHU	FRPECH-05	1.68
6	Yurung BHU FR	FRPECH-06	2.22
7	Zungri FR	FRPECH-07	0.59
		Sub Total	17.65
4. Dechenling Gewog			
SI No	Name of the Farm Road	Road ID	Length(km)
1	Bapta-Martshala FR	FRPEDE-01	0.73
2	Bapta FR	FRPEDE-02	1.00
3	Lower Bapta FR	FRPEDE-03	0.42
4	Martsahla-Gonpawoong FR	FRPEDE-04	0.80
5	Gewog-BHU FR	FRPEDE-05	2.36
6	Peling-Ngangrey FR	FRPEDE-06	3.30
7	Shingchori FR	FRPEDE-07	1.10
8	Peling-Dungchilo FR	FRPEDE-08	4.91
9	Dungchilo-Telung FR	FRPEDE-09	0.34
10	Ngangrey-Namdaling FR	FRPEDE-10	4.63

11	Namdaling-Domling FR	FRPEDE-11	6.86
12	Reimo-Mongar FR	FRPEDE-12	3.55
13	Ngondari FR	FRPEDE-13	4.55
14	Bidungri FR	FRPEDE-14	0.49
15	Kerong-Yangmashing FR	FRPEDE-15	7.99
16	Kheribare FR	FRPEDE-16	2.77
		Sub Total	45.79

5. Dungmin Gewog

SI No	Name of the Farm Road	Road ID	Length(km)
1	Zabala FR	FRPEDU-01	2.43
2	Bangyul FR	FRPEDU-02	1.63
3	Cremation FR	FRPEDU-03	0.33
4	Mathangri FR	FRPEDU-04	7.26
5	Jukari-Nanong FR	FRPEDU-05	1.25
6	Laniri FR 1	FRPEDU-06	0.87
7	Laniri FR 2	FRPEDU-07	0.71
8	Woongborang FR	FRPEDU-08	11.70
9	Tomi FR	FRPEDU-09	8.35
		Sub Total	34.54

6. Nanong Gewog

SI No	Name of the Farm Road	Road ID	Length(km)
1	Pangthang FR	FRPENA-01	1.31
2	Lungkhar FR	FRPENA-02	0.25
3	Zhingri Jug FR	FRPENA-03	0.78
4	Rangthangwoong FR	FRPENA-04	2.37
5	Nanong FR	FRPENA-05	1.58
6	Muna FR	FRPENA-06	25.50
7	Munawoong FR	FRPENA-07	2.72
8	Grimling Gonpa FR	FRPENA-08	1.88
9	Thongthung Gonpa FR	FRPENA-09	0.56
10	Gonpa FR2	FRPENA-10	0.65
11	Bainangtang FR	FRPENA-11	0.66
12	Terphu FR	FRPENA-12	5.78
13	Tshatsi PHC FR	FRPENA-13	0.43
14	Seramkha FR	FRPENA-14	3.10
15	Khangmari FR	FRPENA-15	9.67
16	Barkadung FR	FRPENA-16	1.16
17	Changchung FR	FRPENA-17	1.01
18	Bargongpa FR	FRPENA-18	3.11
19	Ngangshing Gonpa FR	FRPENA-19	5.97
20	Kapurung FR	FRPENA-20	0.83
21	Zangthaphu FR	FRPENA-21	0.19
22	Tsatsi MPU	FRPENA-22	0.24
23	Lumri FR	FRPENA-23	0.85
24	Denphu FR	FRPENA-24	0.84
25	Champheri FR	FRPENA-25	0.26
26	Geshinhzor	FRPENA-26	2.41
27	Jangrey FR	FRPENA-27	1.88
28	Chetenzor FR	FRPENA-28	1.24

29	Jangrey Gomchu FR	FRPENA-29	0.64
30	Pating FR	FRPENA-30	0.75
31	Sayul; FR	FRPENA-31	3.17
32	Raling FR	FRPENA-32	3.00
33	Terphu Jug FR	FRPENA-33	0.56
34	Tokarey FR	FRPENA-34	5.41
35	Woongchilo ORC FR	FRPENA-35	0.32
36	Shingko FR	FRPENA-36	1.51
37	Woongchilo Lhaxhang FR	FRPENA-37	0.54
38	Woongchilo FR	FRPENA-38	10.20
39	Wuligtang FR	FRPENA-39	8.78
40	Chotphu Gongpa FR	FRPENA-40	4.61
41	Lautari FR	FRPENA-41	3.64
		Sub Total	120.35

7. Norbugang Gewog

SI No	Name of the Farm Road	Road ID	Length(km)
1	Old Checkpost-Satsala FR	FRPEN0-01	4.58
2	Lungtshering-Takdzong FR	FRPEN0-02	6.17
3	Tenzama-Manas FR	FRPEN0-03	0.45
4	Manchugonpa-karmawoong FR	FRPEN0-04	3.94
5	Rinchenzor-Barkadung	FRPEN0-05	2.09
6	Rinchenzor-Rinchenzor Lhaxhang FR	FRPEN0-06	0.76
7	Rinchenzor-Doedmori FR	FRPEN0-07	0.36
8	Rinchenzor-Norbugang FR	FRPEN0-08	1.75
9	Rinchenzor-Tshamphaiwoong FR	FRPEN0-09	0.10
10	Gsjhari-Kilikhar FR	FRPEN0-10	2.92
11	Gashari-School FR	FRPEN0-11	0.36
12	Banjari FR	FRPEN0-12	1.66
13	Denshingangri-Borangmo FR	FRPEN0-13	4.67
14	Borangmo BHU-Upper Borangmo FR	FRPEN0-14	0.85
15	Laishiri-Bromshong FR	FRPEN0-15	2.94
16	Zumpheri-Tekelung FR	FRPEN0-16	5.30
17	Zumpheri FR	FRPEN0-17	0.57
18	Nyingshingbor-Dratshang FR	FRPEN0-18	3.07
19	Nyingshingbor-Gongreballi FR	FRPEN0-19	6.02
20	Rangthangwoong FR	FRPEN0-20	1.27
21	Baytshashing FR	FRPEN0-21	4.07
22	Tshesingzor-Tshesingzor Lhaxhang FR	FRPEN0-22	0.74
23	Tshaelshingzor-Kerongballi FR	FRPEN0-23	6.24
24	Tingtingtsho-Sangchanglo FR	FRPEN0-24	1.38
25	Gasharibali-Tshogporong FR	FRPEN0-25	2.22
26	Sachanglu-Menchu FR	FRPEN0-26	6.98
27	Sanadrang-Tshagtshari FR	FRPEN0-27	0.72
		Sub Total	72.18

8. Shumar Gewog

SI No	Name of the Farm Road	Road ID	Length(km)
1	Gonpung FR	FRPESH-01	6.91
2	Gonongshot FR	FRPESH-02	1.42

3	Kheri FR	FRPESH-03	1.89
4	Serkhagpa Lhakhang FR	FRPESH-04	1.25
5	Gamung FR	FRPESH-05	6.60
6	Pangthang FR	FRPESH-06	2.22
7	Thetshung	FRPESH-07	1.21
8	Zhingri FR	FRPESH-08	2.87
9	Mangzor FR	FRPESH-09	2.14
10	Beamri FR	FRPESH-10	5.47
11	Tothpulang FR	FRPESH-11	2.23
12	Tsheshingri FR	FRPESH-12	2.16
13	Senang FR	FRPESH-13	0.29
14	Yangkhar FR	FRPESH-14	0.85
15	Chetenra FR	FRPESH-15	0.52
16	Pangthang FR	FRPESH-16	0.30
17	Pelkheri FR	FRPESH-17	0.30
18	Bartseri FR	FRPESH-18	6.12
19	Gomchu FR	FRPESH-19	1.51
20	Yesangmo FR	FRPESH-20	2.32
21	Shumar Factory FR	FRPESH-21	0.17
22	Dekarchen FR	FRPESH-22	1.12
23	Man FR	FRPESH-23	6.18
24	Nangkor BPC FR	FRPESH-24	6.39
25	Dungzung FR	FRPESH-25	0.66
26	Benangko FR	FRPESH-26	0.30
27	Barshong FR	FRPESH-27	1.42
28	Dagor FR	FRPESH-28	3.36
29	Gumriwang FR 1	FRPESH-29	0.41
30	Gumriwang FR 2	FRPESH-30	0.92
31	Gumriwang FR 3	FRPESH-31	0.23
32	Dagor Lhakhang FR	FRPESH-32	0.47
33	Mawa FR	FRPESH-33	4.81
34	Denchi-Yurung Zam	FRPESH-34	2.60
		Sub Total	77.61

9. Yurung Gewog

Sl No	Name of the Farm Road	Road ID	Length(km)
1	Khangma FR	FRPEYU-01	9.73
2	Upper Khangma FR 1	FRPEYU-02	4.79
3	Khochiphai FR	FRPEYU-03	0.20
4	Bumpawong FR	FRPEYU-04	0.43
5	Yongburi FR	FRPEYU-05	2.95
6	Kayshingri FR	FRPEYU-06	1.96
7	Dungsingma Lhakhang FR	FRPEYU-07	0.75
8	Lhawoong FR	FRPEYU-08	2.14
9	Zalaphai FR	FRPEYU-09	0.89
10	Bangdala FR 1	FRPEYU-10	1.01
11	Bangdla FR 2	FRPEYU-11	1.89
12	Phutshangburi FR	FRPEYU-12	1.38
13	Korila FR	FRPEYU-13	1.71
14	Jepkha FR	FRPEYU-14	1.22

		Sub Total	31.06
10. Zobel Gewog			
Sl No	Name of the Farm Road	Road ID	Length(km)
1	Jasayoe-Nyaskhar Lhaxhang FR	FRPEZO-01	1.40
2	Shaliyang-Laishingkar FR	FRPEZO-02	2.02
3	Ngangshing-Pangthang FR	FRPEZO-03	11.10
4	Reysnang FR	FRPEZO-04	7.67
5	Dokhadung-Dokhadung FR	FRPEZO-05	0.37
6	Ngorkhi FR	FRPEZO-06	4.61
7	Kuluktang FR	FRPEZO-07	2.62
8	Chongshingra FR	FRPEZO-08	5.17
9	Gongpasingma FR 1	FRPEZO-09	9.25
10	Gonpasingma FR 2	FRPEZO-10	1.38
11	Gonpasingma FR 3	FRPEZO-11	0.26
12	Woop-Gomnpa FR	FRPEZO-12	1.09
13	Dentseherawa FR	FRPEZO-13	5.97
14	Pangthang Daza FR	FRPEZO-14	7.39
15	Shongzor FR	FRPEZO-15	1.10
16	Chungkhar FR 1	FRPEZO-16	0.46
17	Chungkhar FR 2	FRPEZO-17	0.89
		Sub Total	62.74
Total for Pemagatshel Dzongkhag			536.27

Punakha Dzongkhag			
1. Barp Gewog			
SI No	Name of the Farm Road	Road ID	Length(km)
1	Chagsa Phakha FR	FRPUBA-01	1.24
2	Chimipang FR	FRPUBA-02	1.48
3	Eusakha FR 2	FRPUBA-03	0.59
4	Eusakha FR 1	FRPUBA-04	0.30
5	Gamakha FR	FRPUBA-05	0.45
6	Gamalungpa FR	FRPUBA-06	1.24
7	Gamalungpa FR 2	FRPUBA-07	0.33
8	Gamalumpa FR	FRPUBA-08	3.86
9	Hamelumpa FR	FRPUBA-09	0.48
10	Jangsarbu FR	FRPUBA-10	0.20
11	Jangsarlum FR	FRPUBA-11	1.88
12	Laphuna FR	FRPUBA-12	1.48
13	Manigang FR	FRPUBA-13	0.87
14	Menchuzakha FR	FRPUBA-14	0.17
15	Motokha FR	FRPUBA-15	0.39
16	Omkha FR	FRPUBA-16	0.20
17	Sepjikka FR 1	FRPUBA-17	0.79
18	Dashidingkha FR	FRPUBA-18	0.82
19	Septokha FR	FRPUBA-19	1.43
20	Tshokona FR	FRPUBA-20	0.70
21	Tshokona Lhakhang FR	FRPUBA-21	0.40
22	Chagsa Wochukha FR	FRPUBA-22	1.04
		Sub Total	20.32
2. Chubu Gewog			
SI No	Name of the Farm Road	Road ID	Length(km)
1	Yebisa-Bichimo FR	FRPUCH-01	4.48
2	Esalu FR	FRPUCH-02	0.87
3	Limidhing FR	FRPUCH-03	0.74
4	Bali FR	FRPUCH-04	2.41
5	Tarepan FR	FRPUCH-05	0.45
6	Jangkhalo FR	FRPUCH-06	0.40
7	Jokholo FR	FRPUCH-07	0.30
8	Rechuna	FRPUCH-08	0.72
9	Taba-Sirigang FR	FRPUCH-09	3.85
10	Bumtekha FR	FRPUCH-10	0.30
11	Lorena FR 1	FRPUCH-11	0.37
12	Lorena FR 2	FRPUCH-12	0.20
13	Jongkolu FR	FRPUCH-13	1.10
14	Tenpakha FR	FRPUCH-14	0.10
15	Babthang FR	FRPUCH-15	0.20
16	Siliphaka FR	FRPUCH-16	2.99
17	Rechekewa FR	FRPUCH-17	0.37
18	Tongsunew FR	FRPUCH-18	0.23
19	Menatenkha FR	FRPUCH-19	0.26
20	Nawakha FR	FRPUCH-20	0.88

21	Jangwakha-Sewala FR	FRPUCH-21	14.20
22	Changsina FR 1	FRPUCH-22	0.19
23	Changsina FR 2	FRPUCH-23	2.85
24	Sisigang FR 1	FRPUCH-24	0.52
25	Sisigang FR 2	FRPUCH-25	0.54
26	Sisigang FR 3	FRPUCH-26	0.46
27	Zingkha-Gangchalu FR	FRPUCH-27	0.72
28	Dokabu FR	FRPUCH-28	0.21
29	Kabelo FR	FRPUCH-29	0.23
30	Mokolung-Humpathang FR	FRPUCH-30	1.29
31	Kabelo-Khechedra FR	FRPUCH-31	13.90
32	Khenchedra FR 2	FRPUCH-32	0.25
33	Gangju Pokto-Ngedupchu FR	FRPUCH-33	0.27
34	Kheshithangka-Chimchena FR	FRPUCH-34	6.19
35	Chenchukha FR	FRPUCH-35	0.52
36	Langsigang FR	FRPUCH-36	0.45
37	Jaiju FR	FRPUCH-37	0.41
38	Selo-Dolechen FR	FRPUCH-38	1.07
39	Gangjab FR	FRPUCH-39	0.21
40	Selo-Kerikha FR	FRPUCH-40	3.20
41	Pholojab FR	FRPUCH-41	0.17
42	Pochugang FR	FRPUCH-42	0.35
		Sub Total	69.41

3. Dzomi Gewog

SI No	Name of the Farm Road	Road ID	Length(km)
1	Bjimithang-Zabjee FR	FRPUDZ-01	3.14
2	Gomchuluma FR	FRPUDZ-02	0.37
3	Serjona FR	FRPUDZ-03	0.23
4	Nachakha-Chorteygang FR	FRPUDZ-04	1.12
5	Yacheykha FR	FRPUDZ-05	0.30
6	Yangcheyphaka FR	FRPUDZ-06	0.82
7	Chekha FR	FRPUDZ-07	1.07
8	Tseykha FR	FRPUDZ-08	0.15
9	Gubji FR	FRPUDZ-09	0.60
10	Khilikha-Loongkha FR	FRPUDZ-10	0.79
11	Lungkhazam-Jojo Goenpa FR	FRPUDZ-11	4.12
12	Bjangnamo-Nasalang FR	FRPUDZ-12	2.27
13	Damsi-Khalo FR	FRPUDZ-13	0.25
14	Sampagang-Khalo FR	FRPUDZ-14	0.22
15	Tongsona FR	FRPUDZ-15	0.49
16	Menchugang FR	FRPUDZ-16	0.57
17	Reykeyba-Dzomisa FR	FRPUDZ-17	1.43
18	Tanarekha-Damchabu FR	FRPUDZ-18	0.41
19	Damchalu FR 2	FRPUDZ-19	0.13
20	Lekasung FR	FRPUDZ-20	0.13
21	Chesethangka FR	FRPUDZ-21	0.55
22	Omladama FR	FRPUDZ-22	0.11
23	Tsashidingkha-Tshodelemo FR	FRPUDZ-23	2.89
24	Thangshi-Dowchu FR	FRPUDZ-24	0.86

25	Khikikhar FR	FRPUDZ-25	0.30
26	Tongfuganag	FRPUDZ-26	0.49
27	Khilikhar-Chesethangka FR	FRPUDZ-27	0.49
		Sub Total	24.29
4. Goeshari Gewog			
SI No	Name of the Farm Road	Road ID	Length(km)
1	Kapatapsa FR	FRPUGO-01	10.70
2	Oathbar FR	FRPUGO-02	0.86
3	Khamja FR	FRPUGO-03	0.18
4	Tshorim FR	FRPUGO-04	5.09
5	Tshorim-Tshephu FR	FRPUGO-05	11.50
6	Tshephu Nye FR	FRPUGO-06	0.46
7	Gumkamo FR 1	FRPUGO-07	0.65
8	Gumkamo FR 2	FRPUGO-08	2.00
9	Nenana FR	FRPUGO-09	1.97
10	Rabena FR	FRPUGO-10	6.28
11	Gangkha-Balana FR	FRPUGO-11	3.74
		Sub Total	43.43
5. Guma Gewog			
SI No	Name of the Farm Road	Road ID	Length(km)
1	Phulingsum FR	FRPUGU-01	1.85
2	Gangkepa-Okalum FR	FRPUGU-02	10.10
3	Baralego-Chokotharigoenpa FR	FRPUGU-03	1.00
4	Tashigang Bara FR	FRPUGU-04	0.24
5	Thendegang-Yurugang FR	FRPUGU-05	0.67
6	Damina-Phakelo FR	FRPUGU-06	0.92
7	Tete Hall-Dawana FR	FRPUGU-07	0.34
8	Jawana-Jawachulom FR	FRPUGU-08	0.14
9	Okalum-Gangtogu FR	FRPUGU-09	1.96
10	Chukulungchu-Botolo FR	FRPUGU-10	1.20
11	Ganena-Logodama FR	FRPUGU-11	1.56
12	Logodama-Logodama School FR	FRPUGU-12	0.61
13	Jangchuchen-Samtogangchu FR	FRPUGU-13	0.35
14	Samtogangchu FR	FRPUGU-14	1.28
15	Thara FR	FRPUGU-15	1.04
16	Logodama-Lekha FR	FRPUGU-16	0.57
17	Bebega FR 1	FRPUGU-17	0.79
18	Bebega FR 2	FRPUGU-18	1.01
19	Dhumra-Pepchu FR 1	FRPUGU-19	0.89
20	Dhumra-Pepchu FR 2	FRPUGU-20	0.53
21	Dapchikha FR	FRPUGU-21	0.69
22	Dapcheygang Gewog Center FR	FRPUGU-22	0.22
23	Dapcheygang FR 3	FRPUGU-23	0.34
24	Lhaku FR	FRPUGU-24	2.33
25	Gangtogu FR	FRPUGU-25	1.78
26	Phaduna FR	FRPUGU-26	1.31
27	Zomlingthang-Dochokha FR	FRPUGU-27	2.07
28	Ritsha FR	FRPUGU-28	0.75
29	Jangsa FR	FRPUGU-29	0.92

30	Wolokha FR	FRPUGU-30	0.79
31	Gumakha FR	FRPUGU-31	3.18
		Sub Total	41.44
6. Kabisa Gewog			
SI No	Name of the Farm Road	Road ID	Length(km)
1	Phakakha-Apzhusa FR	FRPUKA-01	1.06
2	Awookha FR	FRPUKA-02	0.04
3	Bachona FR	FRPUKA-03	0.51
4	Bari FR	FRPUKA-04	0.28
5	Chocolo FR	FRPUKA-05	0.25
6	Chotem-Nyinpo FR	FRPUKA-06	6.39
7	Chuzamgang FR	FRPUKA-07	1.69
8	Dokuna FR	FRPUKA-08	0.80
9	Yuesakha FR	FRPUKA-09	1.07
10	Sirigang FR	FRPUKA-10	0.17
11	Euwa FR	FRPUKA-11	3.50
12	Lakhu PS Peltari FR	FRPUKA-12	1.60
13	Lamtagay FR	FRPUKA-13	0.56
14	Peltari FR	FRPUKA-14	4.57
15	Remi FR	FRPUKA-15	0.62
16	Tongzhi Lhaxhang FR	FRPUKA-16	0.31
17	Tsekeyna FR	FRPUKA-17	1.87
18	Tshetena FR	FRPUKA-18	5.56
19	Tshomoding FR	FRPUKA-19	0.69
20	Zabesa FR	FRPUKA-20	3.78
		Sub Total	35.31
7. Lingmukha Gewog			
SI No	Name of the Farm Road	Road ID	Length(km)
1	Gunkamo FR	FRPULI-01	1.00
2	Pasaomo FR	FRPULI-02	0.28
3	Lumana-Nekatsho FR	FRPULI-03	0.31
4	Lumana-Chekona FR	FRPULI-04	0.40
5	Zamale-Thangsi FR	FRPULI-05	0.27
6	Zachiluma FR	FRPULI-06	0.24
7	Doolongshi FR	FRPULI-07	2.35
8	Dachapsa FR	FRPULI-08	0.16
9	Jela FR 1	FRPULI-09	0.24
10	Jela FR 2	FRPULI-10	0.21
11	Zingsab-Pogaysang FR	FRPULI-11	0.14
12	Zingsab-Pokosang FR	FRPULI-12	0.14
13	Zingsab FR	FRPULI-13	0.44
14	Chukabumo FR	FRPULI-14	0.45
15	Lhaxhang FR	FRPULI-15	0.19
16	Lhaxhang FR	FRPULI-16	0.88
17	Zachemo-Sachemo FR	FRPULI-17	1.88
18	Zachemo FR	FRPULI-18	1.02
19	BHU FR	FRPULI-19	0.56
20	Tachukha FR	FRPULI-20	0.22

21	Domplo FR	FRPULI-21	0.41
22	Hinchukha FR	FRPULI-22	0.68
23	Santasa FR	FRPULI-23	7.40
24	Nabchey FR	FRPULI-24	5.97
25	Tashi Lumpa FR	FRPULI-25	1.05
26	Donagangu FR	FRPULI-26	0.80
27	Nabchey FR	FRPULI-27	2.62
28	Nabchey FR 3	FRPULI-28	0.79
29	Nabchey FR 4	FRPULI-29	0.26
30	Bargi FR	FRPULI-30	1.33
31	Dikaling FR	FRPULI-31	0.27
32	Loogjuma FR	FRPULI-32	0.21
33	Nalaygaung FR	FRPULI-33	1.35
34	Omtékha FR	FRPULI-34	1.35
35	Lumpa FR	FRPULI-35	4.42
36	Umteygang FR	FRPULI-36	0.19
		Sub Total	40.47

8. Shengana Gewog

SI No	Name of the Farm Road	Road ID	Length(km)
1	Bangthangka FR	FRPULI-01	1.32
2	Changthongsa-Gangkha FR	FRPULI-02	0.14
3	Chetokha FR	FRPULI-03	0.11
4	Chewang FR	FRPULI-04	0.11
5	Chungzhina-Phusa FR	FRPULI-05	1.69
6	Dadokha FR	FRPULI-06	0.21
7	Domina FR	FRPULI-07	0.83
8	Domsimuzam/Thewakha FR	FRPULI-08	0.71
9	Gamina FR	FRPULI-09	1.21
10	Gangkha FR	FRPULI-10	1.08
11	Gara Tshosa FR	FRPULI-11	1.83
12	Jashing Chongzhi Jarigang FR	FRPULI-12	2.28
13	Jarigang FR	FRPULI-13	2.90
14	Jazhikha FR	FRPULI-14	0.19
15	Khubji FR	FRPULI-15	0.14
16	Kuchu Phakha FR	FRPULI-16	0.20
17	Lhakangang FR	FRPULI-17	1.00
18	Manikha/Sisito FR	FRPULI-18	1.09
19	Mazhi FR	FRPULI-19	0.35
20	Nepagoenpa FR	FRPULI-20	0.89
21	Napakha FR	FRPULI-21	0.47
22	Phebji FR	FRPULI-22	2.05
23	Paul FR	FRPULI-23	2.69
24	Samana FR	FRPULI-24	0.39
25	Secheykha FR	FRPULI-25	1.30
26	Shengagoenpa FR	FRPULI-26	1.04
27	Shingchumo FR	FRPULI-27	0.52
28	Tagochin FR	FRPULI-28	1.23
29	Thongbji/Tshamkhana FR	FRPULI-29	1.83
30	Yedogangkha FR	FRPULI-30	0.54

31	Zowdasa FR	FRPULI-31	0.56
		Sub Total	30.88

9. Talo Gewog

SI No	Name of the Farm Road	Road ID	Length(km)
1	Pangkarmo-Pangserbo FR	FRPUTA-01	0.67
2	Zomlingang FR	FRPUTA-02	0.68
3	Shorina FR	FRPUTA-03	3.96
4	Gangkha-Zimchuwongmo FR	FRPUTA-04	0.54
5	Genechukha-Gangthamo FR	FRPUTA-05	2.24
6	Damchalu FR	FRPUTA-06	0.54
7	Pangserbo FR	FRPUTA-07	6.37
8	Shorina-Dongkokha FR	FRPUTA-08	1.61
9	Sosokha FR	FRPUTA-09	0.47
10	Sekuna FR	FRPUTA-10	0.38
11	Matapang-Habiding FR	FRPUTA-11	0.67
12	Gangthamo FR 1	FRPUTA-12	1.60
13	Gangthamo FR2	FRPUTA-13	0.33
14	Gangthamo FR 4	FRPUTA-14	0.96
15	Gangkha FR 2	FRPUTA-15	0.20
16	Gumaganchu FR	FRPUTA-16	0.37
17	Lamchari FR	FRPUTA-17	0.54
18	Gangthamo FR	FRPUTA-18	0.27
19	BHU-Thuluma FR	FRPUTA-19	0.52
20	Babena-Gangtharmo FR	FRPUTA-20	0.47
21	Habiding FR	FRPUTA-21	0.67
22	BHU 2-Thuluma FR	FRPUTA-22	0.52
23	BHU FR	FRPUTA-23	1.75
24	Legoding FR	FRPUTA-24	0.60
25	Gawpay FR	FRPUTA-25	0.86
26	Semtangangchu FR	FRPUTA-26	4.26
27	Lgoding FR 2	FRPUTA-27	0.14
28	Lanjobop FR	FRPUTA-28	0.24
29	Lunakha FR	FRPUTA-29	7.32
30	Mesigang-Bebidingkha FR	FRPUTA-30	1.65
31	Namgay Zachu FR	FRPUTA-31	0.20
32	Sewdangsa-Dorona FR	FRPUTA-32	NA
33	Bara FR	FRPUTA-33	0.39
34	Gangju FR	FRPUTA-34	0.91
35	Threlum FR	FRPUTA-35	1.70
		Sub Total	44.58

10. Toedwang Gewog

SI No	Name of the Farm Road	Road ID	Length(km)
1	Akhona-Gengu FR	FRPUTE-01	1.48
2	Yeastukha Panga FR	FRPUTE-02	1.15
3	Cheri FR	FRPUTE-03	0.54
4	Chumochusagang FR	FRPUTE-04	1.01
5	Cheri Chungkha FR	FRPUTE-05	1.93
6	Dapjee FR	FRPUTE-06	1.56

7	Dawakha FR	FRPUTE-07	3.18
8	Dawakha and Yuesakha FR	FRPUTE-08	1.06
9	Denagana FR	FRPUTE-09	0.49
10	Lemkha FR	FRPUTE-10	1.51
11	Yusakha-Pangbikha FR	FRPUTE-11	1.45
12	Pangsho FR	FRPUTE-12	2.19
13	Raro FR	FRPUTE-13	0.66
14	Taminang FR	FRPUTE-14	12.90
15	Tongphuchen FR	FRPUTE-15	1.00
16	Tsechuphu FR	FRPUTE-16	10.50
17	Tsephu FR	FRPUTE-17	3.82
18	Wolathang PS FR	FRPUTE-18	0.35
19	Wangkha FR	FRPUTE-19	2.18
20	Wolathang FR	FRPUTE-20	0.75
21	Yuesakha FR	FRPUTE-21	5.08
		Sub Total	54.78

11. Toebisa Gewog

SI No	Name of the Farm Road	Road ID	Length(km)
1	Achey FR	FRPUTO-01	1.55
2	Pheneteykha FR	FRPUTO-02	0.49
3	Bachona FR	FRPUTO-03	0.19
4	Bara FR	FRPUTO-04	0.41
5	Becheykha FR	FRPUTO-05	1.45
6	Bamthangka FR	FRPUTO-06	1.07
7	Chamzana FR	FRPUTO-07	1.08
8	Chotengang FR	FRPUTO-08	0.74
9	Damchey FR	FRPUTO-09	3.90
10	Drakarpo FR	FRPUTO-10	3.92
11	Gakidh Village School FR	FRPUTO-11	0.89
12	Gyemkha FR	FRPUTO-12	1.22
13	Gyemkha Lhaxhang FR	FRPUTO-13	0.72
14	Gyemsa FR	FRPUTO-14	2.88
15	Jalung FR	FRPUTO-15	0.29
16	Khelay FR	FRPUTO-16	0.24
17	Lemjakha FR	FRPUTO-17	2.62
18	Menchuna FR	FRPUTO-18	2.29
19	Mendrelgang School FR	FRPUTO-19	0.22
20	Mendregang FR	FRPUTO-20	3.75
21	Omlu FR	FRPUTO-21	1.05
22	Achey-Phendeykha FR	FRPUTO-22	0.84
23	Renekha FR	FRPUTO-23	5.01
24	Okalum-Sachea FR	FRPUTO-24	7.69
25	Siluna FR	FRPUTO-25	1.31
26	Tashiling FR	FRPUTO-26	0.60
27	Tokha FR	FRPUTO-27	0.10
28	Tokha Gangju FR	FRPUTO-28	1.59
29	Tokhapoto FR	FRPUTO-29	0.34
30	Yangdolum FR	FRPUTO-30	0.22
31	Ychen FR	FRPUTO-31	0.79

32	Yuelmo FR	FRPUTO-32	1.01
33	Yuelmo wom FR	FRPUTO-33	0.17
34	Zuku FR	FRPUTO-34	0.51
		Sub Total	51.15
Total for Punakha Dzongkhag			456.04

Samdrup Jongkhar Dzongkhag			
1. Dewathang Gewog			
SI No	Name of the Farm Road	Road ID	Length(km)
1	Ashikhar FR	FRSADE-01	2.17
2	Kapor FR	FRSADE-02	0.69
3	Rikhay FR	FRSADE-03	5.25
4	Modashalli FR	FRSADE-04	1.21
5	Sharkang FR	FRSADE-05	1.61
6	Domphu FR	FRSADE-06	1.22
7	Pam FR	FRSADE-07	0.79
8	Dungkarcholing FR	FRSADE-08	1.23
9	Zewang FR	FRSADE-09	2.11
10	Martang FR	FRSADE-10	4.47
11	Upper Martang FR	FRSADE-11	1.67
		Sub Total	22.42
2. Gomdar Gewog			
SI No	Name of the Farm Road	Road ID	Length(km)
1	Sawangchilo FR	FRSAGO-01	0.95
2	Amshing FR	FRSAGO-02	0.96
3	Amshing Toed FR	FRSAGO-03	0.99
4	Richanglo FR	FRSAGO-04	11.00
5	Gomdar Lhaxhang FR	FRSAGO-05	0.51
6	Brongshing Lhaxhang FR	FRSAGO-06	3.97
7	Laburi-New GC FR	FRSAGO-07	5.70
8	New GC-Khoyar Pangthang FR	FRSAGO-08	1.17
9	Khoyar-Khandoma GR	FRSAGO-09	7.54
10	Khoyar-Gewog FR	FRSAGO-10	0.57
11	Pemawoeling Lhaxhang FR	FRSAGO-11	0.63
12	Khoyar-Denchi FR	FRSAGO-12	2.72
13	Denchi-Freme Junction FR	FRSAGO-13	3.20
14	Denchi-Gonong FR	FRSAGO-14	2.87
15	Shangshing Yoe-Barzor FR	FRSAGO-15	5.80
16	Gonong-Old GC FR	FRSAGO-16	7.25
17	Mukhuma-Duethroe FR	FRSAGO-17	2.56
18	Sanshingyoe FR	FRSAGO-18	0.72
19	Barzor-Barzor Gonpa FR	FRSAGO-19	4.30
20	Barzor-Freme FR	FRSAGO-20	1.01
21	Freme Toed-Freme Maed FR	FRSAGO-21	3.11
22	Barzor School-Chidungkhar FR	FRSAGO-22	8.59
23	Lugumzor-Old GC FR	FRSAGO-23	7.74
24	Tsangchilo Zam-Gomdar MSS FR	FRSAGO-24	0.12
25	Gomdar GC-Narphung FR	FRSAGO-25	3.40
		Sub Total	87.39
3. Langchenphu Gewog			
SI No	Name of the Farm Road	Road ID	Length(km)
1	Agurthang FR	FRSALA-01	8.00
2	Namchazor FR	FRSALA-02	4.52

3	Yoezer House FR	FRSALA-03	0.47
4	Tutu Rai FR	FRSALA-04	0.39
5	Dewathang Village FR	FRSALA-05	0.70
6	Dewathang Lhakhang FR	FRSALA-06	0.11
7	Bimshing FR	FRSALA-07	0.29
8	Seven Household FR	FRSALA-08	1.09
9	13 Hopusehold Village FR	FRSALA-09	1.43
10	Jangsa Village FR	FRSALA-10	0.88
11	LUC FR	FRSALA-11	0.43
12	Lower Jangsa Village FR	FRSALA-12	0.88
13	Subba Line Village FR	FRSALA-13	0.32
14	Upper Langchenphu FR	FRSALA-14	1.34
15	Lal Bdr Household FR	FRSALA-15	0.70
16	Guru House FR	FRSALA-16	0.21
17	Khenpo resident FR	FRSALA-17	0.21
18	Seelchu FR	FRSALA-18	0.64
19	Jomotoo FR	FRSALA-19	0.43
20	Jampaney Lhakhang FR	FRSALA-20	1.29
		Sub Total	24.33

4. Lauri Gewog

SI No	Name of the Farm Road	Road ID	Length(km)
1	Dungmanma FR	FRSALA-01	14.10
2	Merangchenma FR	FRSALA-02	3.98
3	Betselling FR	FRSALA-03	4.12
4	Chiteri FR	FRSALA-04	12.60
5	Zangdopelri FR	FRSALA-05	1.36
6	BHU FR	FRSALA-06	0.13
7	Zangthi Lhakhang FR	FRSALA-07	0.49
8	Zangthi School	FRSALA-08	0.41
9	Tsephu FR	FRSALA-09	2.66
10	Tongzam FR	FRSALA-10	3.03
11	Phajo Gonpa FR	FRSALA-11	6.18
12	Reinang FR	FRSALA-12	4.14
13	Momring FR	FRSALA-13	5.30
14	Gawaling FR	FRSALA-14	4.52
15	Lauri Shefra FR	FRSALA-15	8.89
16	Lauri Village Lhakhang FR	FRSALA-16	0.49
17	Marphel FR	FRSALA-17	2.67
18	Woongthi FR	FRSALA-18	1.44
19	Sayzor FR	FRSALA-19	1.70
		Sub Total	78.22

5. Martshala Gewog

SI No	Name of the Farm Road	Road ID	Length(km)
1	Sarjong FR	FRSAMA-01	24.80
2	Tsholingkhar	FRSAMA-02	2.68
3	Tsholingkhar Internal FR	FRSAMA-03	1.28
4	Donborang FR	FRSAMA-04	4.34
5	Lower Sarjung FR	FRSAMA-05	5.81

6	Kakani FR	FRSAMA-06	7.05
7	Kakani-Chongmashing FR	FRSAMA-07	1.51
8	Kakani-Rashiwoong FR	FRSAMA-08	6.88
9	Kakani-Kakani Lhakhang FR	FRSAMA-09	0.34
10	Sarjung-Sarjung School FR	FRSAMA-10	0.74
11	Kaptang-Tshotsalo FR	FRSAMA-11	13.30
12	Tshotsalo-Sozor FR	FRSAMA-12	4.16
13	Tshotsalo-Tshamkhangzor FR	FRSAMA-13	1.27
14	Sherchap-Mahaguru Lhakhang FR	FRSAMA-14	4.94
15	Dinshingzor-Dingshingzorjung FR	FRSAMA-15	5.26
16	Dingshingzor Internal FR	FRSAMA-16	0.12
17	Dingshingzor Lhakhang FR	FRSAMA-17	0.09
18	Kaptang-Wangphu FR	FRSAMA-18	5.86
19	Wangphu Lhakhang FR	FRSAMA-19	0.43
20	Wangphu-Galingkhar FR	FRSAMA-20	0.26
21	Dinshingzor Internal FR 2	FRSAMA-21	0.05
22	Warong-Chubur FR	FRSAMA-22	7.04
23	Kakpadung FR 1	FRSAMA-23	3.32
24	Kakpadung-Brangsawoong FR	FRSAMA-24	0.30
25	Shangshingzor FR	FRSAMA-25	3.11
26	Martshala MSS FR	FRSAMA-26	0.88
27	Martshala MSS-Martshala FR	FRSAMA-27	2.50
28	Gothongma FR	FRSAMA-28	1.55
29	Gorthongma-Thrizor FR	FRSAMA-29	1.57
30	Thrizor-Shemshem FR	FRSAMA-30	1.03
31	Thrizor Internal FR	FRSAMA-31	0.38
32	Gorthongma-Seytsalo FR	FRSAMA-32	2.20
33	Kaptang Internal FR	FRSAMA-33	1.24
34	Gorthongma Internal FR	FRSAMA-34	0.47
35	Pelrithang-Richanglo FR	FRSAMA-35	0.79
36	Phucaptong FR	FRSAMA-36	2.87
37	Pelrithang FR	FRSAMA-37	1.31
38	Hopital FR	FRSAMA-38	0.12
39	Kakpadung FR 2	FRSAMA-39	5.01
40	Dungkarling FR	FRSAMA-40	2.39
41	Wangphu-Khalingdangrey FR	FRSAMA-41	0.67
42	Dungkarling-Torila FR	FRSAMA-42	0.43
		Sub Total	130.35
6. Orong Gewog			
SI No	Name of the Farm Road	Road ID	Length(km)
1	Aerong-Menchari FR	FRSAOR-01	4.01
2	Morong-Arthise FR	FRSAOR-02	0.73
3	Morong-Yoteri FR	FRSAOR-03	5.39
4	Denzor FR	FRSAOR-04	2.25
5	Orong-Philumaphu FR	FRSAOR-05	24.00
6	Orong High School FR	FRSAOR-06	0.45
7	Orong Lower School FR	FRSAOR-07	0.34
8	Takshingangrey-Phuntshhoknet FR	FRSAOR-08	21.00
9	Phungzam-Upper Jangchubling FR	FRSAOR-09	1.89

10	Phungzam-Lower Jangchubling FR	FRSAOR-10	1.01
11	Mandar-Remung FR	FRSAOR-11	4.91
12	Remung-Narphung FR	FRSAOR-12	8.35
13	Remung Lhakhang-Remung Village FR	FRSAOR-13	0.26
14	Remung-Zobeywoong FR	FRSAOR-14	0.57
15	Mandar-Thungshing FR	FRSAOR-15	3.14
16	Wooling CPS-Nagla FR	FRSAOR-16	2.42
17	Nagla-Nagla 1 FR	FRSAOR-17	0.82
18	Nagla-Ridumi FR	FRSAOR-18	0.18
19	Nagla-Kharwa FR	FRSAOR-19	0.67
20	Wooling Village FR	FRSAOR-20	2.10
21	Batshung-Chumani FR	FRSAOR-21	1.59
		Sub Total	86.07

7. Pemathang Gewog

SI No	Name of the Farm Road	Road ID	Length(km)
1	Userna FR	FRSAPE-01	4.60
2	Limishong FR	FRSAPE-02	4.47
3	Warong FR	FRSAPE-03	1.94
4	Raling FR	FRSAPE-04	1.65
5	Raling Internal FR 1	FRSAPE-05	0.34
6	Raling Internal FR 2	FRSAPE-06	0.23
7	Raling Internal FR 3	FRSAPE-07	2.20
8	Pemathang Internal FR 1	FRSAPE-08	0.68
9	Pemathang Internal FR 2	FRSAPE-09	0.66
10	Lumina FR	FRSAPE-10	2.17
11	Pemathang Internal FR 3	FRSAPE-11	1.01
12	Upper Lumina FR	FRSAPE-12	1.98
13	Pemathang Internal FR 4	FRSAPE-13	0.87
14	Neuli-New Village FR	FRSAPE-14	2.74
15	Dramzaygang-Lower Dramzaygang FR	FRSAPE-15	0.30
16	Dramzaygang Internal FR	FRSAPE-16	0.48
17	Pemathang-Dungkarling FR	FRSAPE-17	2.36
18	Samrang SNH-Metothang FR	FRSAPE-18	0.29
19	PWD Camp-Metothang FR	FRSAPE-19	0.50
20	Chirtshosa Internal FR	FRSAPE-20	0.65
21	Chirtshosa Internal FR 2	FRSAPE-21	0.92
22	PWD camp-Meeting Hall FR	FRSAPE-22	0.56
		Sub Total	31.61

8. Phuntshothang Gewog

SI No	Name of the Farm Road	Road ID	Length(km)
1	Sanshingzor FR	FRSAPH-01	7.63
2	Bakulumshing FR	FRSAPH-02	4.80
3	Meerdaza FR	FRSAPH-03	1.53
4	Bangtar FR	FRSAPH-04	6.33
5	Lower Khamaedthang FR 1	FRSAPH-05	0.78
6	Lower Khamaedthang FR 2	FRSAPH-06	2.69
7	Tsangchuthama	FRSAPH-07	2.93
8	Drupchugang FR	FRSAPH-08	5.46

9	Thungsigang FR 1	FRSAPH-09	1.83
10	Thungsigang FR 2	FRSAPH-10	0.74
11	Upper Woongdaza FR	FRSAPH-11	2.35
12	Lower Woongchilu FR	FRSAPH-12	1.33
13	Minjigang FR	FRSAPH-13	2.92
14	Balamnang FR	FRSAPH-14	0.98
15	Menjigang Lhakhang FR	FRSAPH-15	0.38
16	Thongjaling FR	FRSAPH-16	4.57
17	Majuwa FR	FRSAPH-17	2.28
18	Luminang FR	FRSAPH-18	3.27
19	Rangjung FR	FRSAPH-19	0.42
20	Lower Sukuni FR	FRSAPH-20	0.55
21	Upper Sukuni FR	FRSAPH-21	1.01
22	Agurung FR	FRSAPH-22	1.34
23	Samrang SNH-Bawnay FR	FRSAPH-23	1.73
24	Samrang SNH-Bawnay Bridge	FRSAPH-24	3.63
25	Mindrupling FR 1	FRSAPH-25	0.68
26	Mindrupling FR 2	FRSAPH-26	0.31
27	Mindrupling FR 3	FRSAPH-27	0.18
		Sub Total	62.64

9. Tashithang Gewog (Samrang Gewog)

SI No	Name of the Farm Road	Road ID	Length(km)
1	Highway-FMCL FR	FRSASA-01	0.80
2	Highway-Samrang Village FR	FRSASA-02	0.35
3	Samrang Bazzar-Checkpost FR	FRSASA-03	1.55
4	Samarang Gewog-FMCL FR	FRSASA-04	0.33
5	Smarang Internal FR 2	FRSASA-05	0.32
6	Samrang Internal FR 3	FRSASA-06	0.15
7	Samrang Internal FR 4	FRSASA-07	0.20
8	Samrang Internal FR 5	FRSASA-08	0.64
9	Samrang Internal FR 6	FRSASA-09	0.16
		Sub Total	4.50

10. Serthi Gewog

SI No	Name of the Farm Road	Road ID	Length(km)
1	Phakchuk FR	FRSASE-01	9.31
2	Junme FR	FRSASE-02	1.33
3	Suskar FR	FRSASE-03	3.17
4	Serthi FR	FRSASE-04	9.68
5	Tang Frang FR	FRSASE-05	0.47
6	Tokari FR	FRSASE-06	4.29
7	Tasithangay FR	FRSASE-07	6.43
8	Deptsang Tangfrang FR	FRSASE-08	0.93
9	Upper Deptsang FR	FRSASE-09	1.15
10	Drenphu FR	FRSASE-10	1.79
11	Khandrophung FR	FRSASE-11	2.75
12	Khandrophung Zor FR	FRSASE-12	0.42
13	Khandrophung Jab FR	FRSASE-13	1.10
14	Pangthang FR	FRSASE-14	0.79
15	Sakari FR	FRSASE-15	1.09

16	Mingiwong Peka FR	FRSASE-16	1.69
		Sub Total	46.39
11. Wangphu Gewog			
Sl No	Name of the Farm Road	Road ID	Length(km)
1	Khezam FR	FRSAWA-01	3.45
2	Langnaringmo FR	FRSAWA-02	6.11
3	Benporong FR	FRSAWA-03	3.22
4	Sipchurung FR	FRSAWA-04	0.63
5	Khainorong FR	FRSAWA-05	1.29
6	Shogshi Lhakhang	FRSAWA-06	2.05
7	Pangthang FR	FRSAWA-07	6.39
8	Yarphu FR	FRSAWA-08	4.12
9	Wangphu PS FR	FRSAWA-09	0.58
10	Ritshong FR	FRSAWA-10	10.10
11	Chongapa Lhakhang FR	FRSAWA-11	2.52
12	Sachilu FR	FRSAWA-12	7.45
13	Serchenmo FR	FRSAWA-13	12.20
14	Dungdaza FR	FRSAWA-14	1.17
15	Shugang FR	FRSAWA-15	7.27
16	Bayul FR	FRSAWA-16	3.99
17	Gyelpowoong FR	FRSAWA-17	1.56
18	Serchenmo-Hila FR	FRSAWA-18	12.40
		Sub Total	86.50
Total for Samdrup Jongkhar Dzongkhag			660.41

Samtse Dzongkhag			
1. Denchukha Gewog			
SI No	Name of the Farm Road	Road ID	Length(km)
1	Damjee-Badalay FR	FRSADE-01	1.29
2	Damjee-Kaduri FR	FRSADE-02	8.79
3	Gabjee-Beteni via Gawaling FR	FRSADE-03	13.70
4	Hindu Temple(Mayna)-Gaserling FR	FRSADE-04	5.59
5	Lower Kaduri-Uppert Kaduri FR	FRSADE-05	7.34
6	Mayna-Oungtha FR	FRSADE-06	6.65
7	Pungtha-Sertena Border FR	FRSADE-07	9.65
		Sub Total	53.01
2. Dophuchen Gewog			
SI No	Name of the Farm Road	Road ID	Length(km)
1	Kharpani-Sebichang FR	FRSADO-01	2.64
2	Lower Dogap-Upper Dogap FR	FRSADO-02	4.54
3	Manay-Chelumchen FR	FRSADO-03	2.07
4	Manay-Timburay FR	FRSADO-04	5.51
5	Sauray-Sangay FR	FRSADO-05	4.52
6	Sengdhyen Lumbay via Sanglung FR	FRSADO-06	10.60
7	Sengdhyen-Majuwa FR	FRSADO-07	2.05
8	Sengdhyen-Wangchuk FR	FRSADO-08	7.12
9	Tarigaon-Lower Namchu FR	FRSADO-09	8.14
10	Tarigaon-Upper Somlachen FR	FRSADO-10	4.27
11	Wangchuk-Mudim FR	FRSADO-11	0.77
12	Yabala-Sendhyen FR	FRSADO-12	5.14
13	Yabala-Thulungang FR	FRSADO-13	11.30
		Sub Total	68.67
3. Dungtoe Gewog			
SI No	Name of the Farm Road	Road ID	Length(km)
1	Daragaon-Chargarey FR	FRSADU-01	9.64
2	Dungtoe Chewa-Golaydara FR	FRSADU-02	4.32
3	Dungtoe-Kuchay and Gibjee FR	FRSADU-03	9.99
4	Gurungtar FR	FRSADU-04	1.21
5	Lower Sanu Dungtoe FR	FRSADU-05	3.24
6	Meadgang Upper FR	FRSADU-06	2.09
7	Phutsena FR	FRSADU-07	2.35
		Sub Total	32.84
4. Namgaycholing Gewog			
SI No	Name of the Farm Road	Road ID	Length(km)
1	Arobotey FR	FRSANA-01	3.66
2	Dhamigaon FR	FRSANA-02	3.68
3	Gangthok FR	FRSANA-03	3.60
4	Gyelposhing FR	FRSANA-04	18.70
5	Hangay FR	FRSANA-05	0.96
6	Majuwa FR	FRSANA-06	10.20

7	Malbasey FR	FRSANA-07	1.64
8	Namgaycholing FR	FRSANA-08	2.15
9	Nooneya-Thalijhora FR	FRSANA-09	0.70
10	Noonpani FR	FRSANA-10	4.11
11	Padegaon FR	FRSANA-11	2.01
12	Pakhagaon FR	FRSANA-12	1.55
13	Pokhoridara FR	FRSANA-13	4.98
14	Rangaydara FR	FRSANA-14	9.14
15	Salipokhori FR	FRSANA-15	2.50
16	Tarayana FR	FRSANA-16	0.26
17	Thokneydara FR	FRSANA-17	2.70
		Sub Total	72.54

5. Norbugang Gewog

SI No	Name of the Farm Road	Road ID	Length(km)
1	Simanadara-Allay FR	FRSANO-01	2.17
2	Bijanbari FR	FRSANO-02	0.51
3	Biimtar-Kataray FR	FRSANO-03	4.54
4	Diana-Kirney FR	FRSANO-04	3.34
5	Simandara-Pakagaon FR	FRSANO-05	1.50
6	Diphujora A-Simanadara FR	FRSANO-06	3.32
7	Diphujora B-Upper Sikaridara FR	FRSANO-07	3.19
8	Extended FR at Dhapper	FRSANO-08	0.94
9	Extended FR at Lower Kirney	FRSANO-09	0.51
10	Garigaon-Tinteray FR	FRSANO-10	4.48
11	Hatkhola-Garigaon FR	FRSANO-11	2.15
12	Hatkhola-Lower Hatkhola FR	FRSANO-12	0.98
13	Kataray-Lower Kirney FR	FRSANO-13	3.05
14	Kirney-Kopchey FR	FRSANO-14	3.45
15	Kopchey Zero-Goak FR	FRSANO-15	4.98
16	Lamjumsa-Allay FR	FRSANO-16	1.60
17	Lamjumsa-Bimberay FR	FRSANO-17	1.34
18	Lamjumsa-Lamjee FR	FRSANO-18	0.86
19	Lamjumsa-Merik FR	FRSANO-19	0.44
20	Magay Extension FR	FRSANO-20	0.18
21	Magay FR	FRSANO-21	1.12
22	Nangladhjang-Bombolay FR	FRSANO-22	0.44
23	Nangladhang-Lamjumsa FR	FRSANO-23	3.37
24	Tinteray-Bombolay FR	FRSANO-24	0.71
25	Upper Kirney-Ambakey FR	FRSANO-25	2.28
26	Kopchey Zero-Upper Kopchey FR	FRSANO-26	1.41
27	Tinteray Zero-Lower Tinteray FR	FRSANO-27	1.22
28	Tinteray Zero-Upper Tinteray FR	FRSANO-28	0.64
		Sub Total	54.71

6. Norgaygang Gewog

SI No	Name of the Farm Road	Road ID	Length(km)
1	Assamsa FR 1	FRSANO-01	8.83

2	Assamsa FR 2	FRSANO-02	2.86
3	Changzhu FR	FRSANO-03	3.64
4	Chhugo Phendeygang FR	FRSANO-04	8.69
5	Chusachen FR	FRSANO-05	0.27
6	Dangragoen FR	FRSANO-06	3.60
7	Dara Gaon FR	FRSANO-07	0.49
8	Dugphey FR	FRSANO-08	6.67
9	Drukpa Gaon FR	FRSANO-09	0.91
10	Drugaythang FR	FRSANO-10	0.61
11	Guengaling FR	FRSANO-11	2.20
12	Harkatey FR	FRSANO-12	0.82
13	Jowni FR	FRSANO-13	0.63
14	Joeni Thongkha FR	FRSANO-14	0.36
15	Joempang FR	FRSANO-15	14.20
16	Jonepangtoe FR B	FRSANO-16	0.76
17	Joempangtoe FR A	FRSANO-17	0.49
18	Karmaling FR	FRSANO-18	1.87
19	Khababgang FR	FRSANO-19	5.72
20	Khongkha FR	FRSANO-20	11.50
21	Lingernang FR	FRSANO-21	0.95
22	Miphelgang FR	FRSANO-22	5.45
23	Norgaygang FR	FRSANO-23	0.51
24	Noryok FR	FRSANO-24	3.85
25	Patsaling FR	FRSANO-25	6.32
26	Patsaling Lhakhang FR	FRSANO-26	0.98
27	Pawmo FR	FRSANO-27	0.47
28	Samphelgang FR	FRSANO-28	1.69
29	Samphelgang Laptsa FR	FRSANO-29	0.57
30	Shachangma FR	FRSANO-30	1.22
31	Sukthong FR	FRSANO-31	0.28
32	Tenzing FR	FRSANO-32	0.12
		Sub Total	97.51

7. Pemaling Gewog

SI No	Name of the Farm Road	Road ID	Length(km)
1	Lamithang-Pagsamthang FR	FRSAPE-01	5.98
2	Birukhola-Chhujugthang FR	FRSAPE-02	1.65
3	Birukhola-Nyadungsa FR	FRSAPE-03	2.31
4	Panidara-Hatikharka A/B FR	FRSAPE-04	3.89
5	Bowandara-Hatikkharka B FR	FRSAPE-05	8.92
6	Hatikharka-B Jureyang FR	FRSAPE-06	7.76
7	Jureyang-Upper Talay FR	FRSAPE-07	6.54
8	Samatar-Pakhagaon	FRSAPE-08	1.38
9	Nyadoesa-Bayuelgang FR	FRSAPE-09	2.86
10	Dremzerling-Hatikhowa FR	FRSAPE-10	3.69
11	Chebju-Nakeyling FR	FRSAPE-11	4.07
12	Chebju-Patalbashay FR	FRSAPE-12	5.43
13	Shindregang A-B FR	FRSAPE-13	2.26

14	Dangling-Shingdreygang FR	FRSAPE-14	1.75
15	Bukuney-Dhamigaon FR	FRSAPE-15	10.70
16	Baraney-Upper Tachey FR	FRSAPE-16	6.21
17	Lower Tachey-Namgaycholing FR	FRSAPE-17	5.49
18	Gangatey Manidara FR	FRSAPE-18	2.32
		Sub Total	83.21

8. Phuntshopelri Gewog

SI No	Name of the Farm Road	Road ID	Length(km)
1	Chhutharsum FR	FRSAPH-01	8.92
2	Doleg FR	FRSAPH-02	1.71
3	Jangcholing FR	FRSAPH-03	1.15
4	Lachhuthang FR	FRSAPH-04	1.51
5	Lachhuthang Gumbadara FR	FRSAPH-05	0.84
6	Lower Gomtu FR	FRSAPH-06	0.25
7	Lower Lachhuthang FR	FRSAPH-07	1.09
8	ORC FR	FRSAPH-08	1.82
9	Tingtingma FR	FRSAPH-09	1.64
10	Upper Dumsidara FR	FRSAPH-10	1.41
11	Upper Tindharay FR	FRSAPH-11	2.30
		Sub Total	22.64

9. Samtse Gewog

SI No	Name of the Farm Road	Road ID	Length(km)
1	Ahlaypakha-Malbasey FR	FRSASA-01	7.23
2	Allay FR	FRSASA-02	2.74
3	Buduney-Lower Lamatar FR	FRSASA-03	2.52
4	Bukay A FR	FRSASA-04	2.15
5	Bukay B FR	FRSASA-05	3.17
6	Bukay Dham FR	FRSASA-06	1.13
7	Chillo FR	FRSASA-07	4.25
8	Dungkarling FR	FRSASA-08	2.12
9	Boduni-Gumbadara FR	FRSASA-09	1.75
10	Jangcholing FR	FRSASA-10	0.90
11	Kamaitar FR	FRSASA-11	1.51
12	Lower Lamatar FR	FRSASA-12	1.99
13	Lower Lamatar-Upper Manderni FR	FRSASA-13	3.84
14	Lower Lamitar FR	FRSASA-14	1.03
15	Lower Saurani FR	FRSASA-15	2.11
16	Manderni-Taserrpo FR	FRSASA-16	2.41
17	Norbukharka FR	FRSASA-17	1.79
18	Tamang Dara FR	FRSASA-18	0.96
19	Upper Lamatar FR	FRSASA-19	2.95
20	Upper Lamitar FR	FRSASA-20	0.90
		Sub Total	47.45

10. Sang Ngag Choling Gewog

SI No	Name of the Farm Road	Road ID	Length(km)
1	Depheling Toed FR-Daragaon FR	FRSASA-01	0.97

2	Jeonlegsa-Saduzima FR	FRSASA-02	4.13
3	Chuchungsa-Khangthongsumpa FR	FRSASA-03	5.73
4	Khangthongsumpa-Tintally FR	FRSASA-04	1.23
5	Tintalley-Chapa FR	FRSASA-05	3.91
6	Gc Road-Karseling FR	FRSASA-06	1.45
7	GC Road-Tharpu FR	FRSASA-07	2.44
8	Samtse Sipsu SNH-Khanzaling FR	FRSASA-08	2.20
9	Samtse Sipsu SNH-Depheling Toed FR	FRSASA-09	5.79
10	Depheling Toed-Chungthung FR	FRSASA-10	1.18
11	Depheling Toed-Namseling FR	FRSASA-11	3.43
12	Bor Bot-Karbari Chautara FR	FRSASA-12	1.71
13	Saduzima-Bunpathang FR	FRSASA-13	1.06
14	Bumpathang-Nyidroopling FR	FRSASA-14	10.00
15	Nyidroopling A-Nyidroopling B FR	FRSASA-15	0.90
16	Nyidroopling A-Siddadara FR	FRSASA-16	0.69
17	Siddadara-Nyidruplingka FR	FRSASA-17	0.75
18	Nyidroopling C-Baidangtaar FR	FRSASA-18	1.29
19	Sombektaar-Nepaltaar FR	FRSASA-19	0.51
		Sub Total	49.36

11. Tading Gewog

SI No	Name of the Farm Road	Road ID	Length(km)
1	Borbotay FR	FRSATA-01	2.19
2	Bucca FR	FRSATA-02	0.93
3	Buchikha FR	FRSATA-03	3.90
4	Dangraybu FR	FRSATA-04	3.89
5	Daragaun FR	FRSATA-05	0.28
6	Dramzangsa FR	FRSATA-06	9.05
7	Gyaldung DR	FRSATA-07	0.50
8	Hirang FR	FRSATA-08	3.94
9	Jawala FR	FRSATA-09	2.04
10	Jenchu FR	FRSATA-10	3.80
11	Jinpathang FR	FRSATA-11	1.70
12	Jogidara FT	FRSATA-12	1.36
13	Khempa Daragaun FR	FRSATA-13	0.35
14	Kholmeydara FR	FRSATA-14	2.43
15	Kopchay FR	FRSATA-15	0.94
16	Lhakhang FR	FRSATA-16	1.57
17	Malabasey FR	FRSATA-17	1.73
18	Memelakha FR	FRSATA-18	1.45
19	Ngawang Ramtoe FR	FRSATA-19	4.47
20	Nindulakha FR	FRSATA-20	2.94
21	Rameydara FR	FRSATA-21	1.48
22	Sepadara FR	FRSATA-22	2.66
23	Simzee FR	FRSATA-23	1.39
24	Tading FR	FRSATA-24	4.10
25	Thakrey FR	FRSATA-25	3.88
26	Thamdara FR	FRSATA-26	0.32

27	Titring FR	FRSATA-27	4.80
28	Zhochaling/Sisney FR	FRSATA-28	10.00
		Sub Total	78.08
12. Tashicholing Gewog			
SI No	Name of the Farm Road	Road ID	Length(km)
1	Dangling C-Dangling A FR	FRSATA-01	2.32
2	Dangling B-Upper Dangling FR	FRSATA-02	1.12
3	Dangling-Gangjok FR	FRSATA-03	4.16
4	Gangjok A-Lower Dangling FR	FRSATA-04	1.39
5	Samtse Sipsu SNH-Dewachen FR	FRSATA-05	1.72
6	SamtseSipsu SNH-Norjangsa FR	FRSATA-06	1.57
7	Belbotey B-Norjangsa A FR	FRSATA-07	0.84
8	Samtse Sipsu SNH-Lower Peljorling FR	FRSATA-08	2.05
9	Samtse Sipsu SNH-Lower Peljorling A FR	FRSATA-09	1.11
10	Samtse Sipsu SNH-Singaygaon FR	FRSATA-10	5.43
11	Samtse Sipsu SNH-Laptanay FR	FRSATA-11	1.62
12	Samtse Sipsu SNH-Hogimara FR	FRSATA-12	1.79
13	Belpoteng-Girigaon FR	FRSATA-13	1.42
		Sub Total	26.54
13. Tendu Gewog			
SI No	Name of the Farm Road	Road ID	Length(km)
1	Amalay FR	FRSATE-01	4.26
2	Bharleni FR	FRSATE-02	2.89
3	Bindukhola FR	FRSATE-03	7.75
4	Chargari FR	FRSATE-04	7.75
5	Charmaling FR	FRSATE-05	7.29
6	Devithan FR	FRSATE-06	0.24
7	Dawathang FR	FRSATE-07	6.01
8	Doroney FR	FRSATE-08	10.80
9	Dzongsar FR	FRSATE-09	0.95
10	Gaire Gahu FR	FRSATE-10	1.65
11	Jamtey FR	FRSATE-11	2.08
12	Khangsingma FR	FRSATE-12	1.39
13	Khangshingmatoe FR	FRSATE-13	0.73
14	Khentong FR	FRSATE-14	6.18
15	Kuchhenthang FR	FRSATE-15	3.87
16	Kuchhintoe FR	FRSATE-16	1.79
17	Kungaling FR	FRSATE-17	2.59
18	Lower Rangthangling FR	FRSATE-18	0.16
19	Lower Rangthang FR	FRSATE-19	0.10
20	Malteni B FR	FRSATE-20	0.46
21	Malteni C FR	FRSATE-21	0.18
22	Malteni A FR	FRSATE-22	1.19
23	Melbotey FR	FRSATE-23	1.85
24	Nigalay FR	FRSATE-24	1.55
25	Okhorbotey FR	FRSATE-25	2.63

26	Rangthangling FR	FRSATE-26	1.63
27	Subba Gaon FR	FRSATE-27	1.44
28	Upper Kingaling FR	FRSATE-28	0.98
		Sub Total	80.38
14. Ugyentse Gewog			
SI No	Name of the Farm Road	Road ID	Length(km)
1	Approach Road-RNR FR	FRSAUG-01	0.41
2	Dangkarling FR	FRSAUG-02	0.71
3	Highway Dratshang FR	FRSAUG-03	0.44
4	Kado FR	FRSAUG-04	3.73
5	Lhuendupling FR	FRSAUG-05	0.99
6	Ngatshang FR	FRSAUG-06	2.18
7	Nyimalung FR	FRSAUG-07	10.30
8	Tashiding FR	FRSAUG-08	1.37
9	Tharpaling FR	FRSAUG-09	1.30
		Sub Total	21.43
15. Yoeseltse Gewog			
SI No	Name of the Farm Road	Road ID	Length(km)
1	Asaray FR	FRSAYO-01	4.84
2	Channel-YMSS FR	FRSAYO-02	1.61
3	Kataray-DARAgaoN FR	FRSAYO-03	0.76
4	Dungkhar A FR	FRSAYO-04	0.35
5	Jarip FR	FRSAYO-05	0.98
6	Kharbandi FR	FRSAYO-06	1.47
7	Kharbandi A FR	FRSAYO-07	1.92
8	Kuentsholing-Sonamkhar FR	FRSAYO-08	1.73
9	Singyedara FR	FRSAYO-09	0.83
10	Soenkhar FR	FRSAYO-10	0.81
11	Tshaka;ing FR	FRSAYO-11	1.09
12	Zurigang FR	FRSAYO-12	8.08
		Sub Total	24.46
Total for Samtse Dzongkhag			812.83

Sarpang Dzongkhag

1. Gakiling Gewog

SI No	Name of the Farm Road	Road ID	Length(km)
1	Laring FR	FRSAGA-01	4.34
2	Kagati FR	FRSAGA-02	1.69
3	Sankhuri FR	FRSAGA-03	2.98
4	Menchulam farm road	FRSAGA-04	10.30
5	Chagay	FRSAGA-05	2.90
6	Belkhola	FRSAGA-06	2.96
7	Menchulam -Gomchula FR	FRSAGA-07	2.44
8	Phokpokey	FRSAGA-08	2.98
9	Gangatey	FASAGA-09	4.85
10	Bimerey	FRSAGA-10	2.94
11	Kusumey	FRSAGA-11	4.27
12	Labsbotey	FRSAGA-12	1.65
13	Menchulam -Gomchula FR	FRSAGA-13	2.44
14	Rilathang-Tsangkha gongpa FR	FRSAGA-14	10.00
15	Tsangkha chewog FR	FRSAGA-15	1.42
16	Gombsfara	FRSAGA-16	1.43
17	Phuntshothang	FRSAGA-17	1.43
18	Philangey	FRSAGA-18	1.07
20	Upper jumbuelkha	FRSAGA-19	1.13
21	Lower jachu	FRSAGA-20	4.14
22	Ksrnidara	FRSAGA-21	1.46
23	Upper lsvhi	FRSAGA-22	3.70
		Sub Total	72.52

2. Chudzom Gewog

SI No	Name of the Farm Road	Road ID	Length(km)
1	Galithang FR 1	FRSACH-01	0.65
2	Nyachu FR	FRSACH-02	1.86
3	Moukhola A FR	FRSACH-03	2.81
4	Moukhola B FR	FRSACH-04	3.07
5	Chuzomsa farm road	FRSACH-05	1.85
6	Jangchubling farm road	FRSACH-06	2.54
7	Hungrelthang farm road	FRSACH-07	6.24
8	Dechloling FC	FRSACH-08	10.20
9	Ganish Dara FR	FRSACH-09	0.31
10	Pelrigang A FR	FRSACH-10	1.95
11	Pelrithang B FR	FRSACH-11	0.98
12	Pelrigang C FR	FRSACH-12	2.57
13	Lower Galithag FR	FRSACH-13	0.37
14	TsheluthangFR	FRSACH-14	2.27
15	Rijugang FR	FRSACH-15	7.50
16	GalithangFR 2	FRSACH-16	2.18
17	Dakchu Tshokpa house farm road	FRSACH-17	0.84
18	Pharshay Dara farm road	FRSACH-18	0.80
19	Bagdara goan farm road	FRSACH-19	3.84
20	Puma goan farm road	FRSACH-20	1.12

21	Mandir farm road	FRSACH-21	1.00
22	Sherubling farm road	FRSACH-22	5.20
23	Mongerling A FR	FRSACH-23	2.66
24	Norbugang A FR	FRSACH-24	4.71
25	Mongerling A1 FR	FRSACH-25	0.17
26	Chunithang FR	FRSACH-26	6.55
27	Lawkay FR	FRSACH-27	1.60
28	Mongerling B FR	FRSACH-28	2.87
29	Mandir Lhayul FR	FRSACH-29	0.59
30	Middle Lhayul A FR	FRSACH-30	1.03
31	Ghalley Gaon FR	FRSACH-31	1.55
32	Bandari Gaon FR	FRSACH-32	2.43
33	Beach Khola FR	FRSACH-33	3.73
34	Dara Gaon	FRSACH-34	1.59
35	Nachu Gaon FR	FRSACH-35	1.86
		Sub Total	91.49

3. Dekidling Gewog

SI No	Name of the Farm Road	Road ID	Length(km)
1	Darbaythang FR	FRSADE-01	4.04
2	Dara Goan FR	FRSADE-02	0.34
3	Lhakhang FR	FRSADE-03	1.24
4	Yugel FR	FRSADE-04	0.96
5	Tashiling FR 1	FRSADE-05	0.81
6	Tashiling FR 2	FRSADE-06	0.94
7	Yangchenphu FR	FRSADE-07	4.12
8	Yangchenphu New FR	FRSADE-08	2.09
9	Lower Dekiling FR	FRSADE-09	0.57
10	Norbugang FR	FRSADE-10	5.17
11	Lungsilgang FR	FRSADE-11	2.39
12	Mendrelgang FR	FRSADE-13	2.60
13	Upper Mendrelgang FR	FRSADE-14	0.86
14	Upper Dolonggang FR	FRSADE-15	1.75
15	Dolong gang FR	FRSADE-16	1.04
16	Lower chorkorling FR	FRSADE-17	2.08
17	Ratay Goan FR	FRSADE-18	3.63
18	Border Road FR 1	FRSADE-19	2.92
19	Keunga Sawmill FR	FRSADE-20	0.66
20	Border Road FR 3	FRSADE-21	2.73
21	Tamang Goan FR	FRSADE-22	0.63
22	Tamang Goan FR 2	FRSADE-23	0.19
23	Bista Goan FR	FRSADE-24	1.47
24	Wamroangpa Dung FR	FRSADE-25	0.04
25	Jampel wangdi FR	FRSADE-26	0.49
26	Border Road FR 2	FRSADE-27	2.52
27	Lower chorkorling FR	FRSADE-28	1.09
28	Middle Chorlkorling FR	FRSADE-29	0.80
29	Upper chorkorling FR	FRSADE-30	0.82
30	Lekhop FR	FRSADE-31	3.13
		Sub Total	52.10

4. Singye Gewog			
SI No	Name of the Farm Road	Road ID	Length(km)
1	Labourty	FRSASI-01	8.88
2	Lapsakha - khomatsa Farm Road	FRSASI-02	4.21
3	Shariphu	FRSASI-03	3.33
4	Halmsji FR	FRSASI-04	0.87
5	Lapsakha Farm Road	FRSASI-05	5.77
6	Sangaythang	FRSASI-06	0.49
7		Sub Total	23.54
5. Gelephu Gewog			
SI No	Name of the Farm Road	Road ID	Length(km)
1	Phurpa Lhaxhang-Gungtey Dara FR	FRSAGE-01	5.14
2	Zomlingthang Chiwog centre FR	FRSAGE-02	0.52
3	Sonam Apa to ugyen namgyel FR	FRSAGE-03	0.29
4	Dawa thang FR	FRSAGE-04	0.44
5	Pelrithang Khamed to Dawa Khola FR	FRSAGE-05	0.56
6	Dawala Khola to Ghalley Tshongkhang FR	FRSAGE-06	0.45
7	Leela House to Ghimery Tshongkhang FR	FRSAGE-07	0.59
8	Pokhel FR	FRSAGE-08	2.54
9	Tashi Thang FR	FRSAGE-09	0.75
10	Dawala Khola to Gewog Gate FR	FRSAGE-10	0.72
11	Pemathang FR	FRSAGE-11	0.47
12	Pema Thang 2 FR	FRSAGE-12	0.41
13	D.P Border Lam FR	FRSAGE-13	0.96
14	Shetokhari To zomlingthang Chiwog Centre FR	FRSAGE-14	0.79
15	Karki Goan FR	FRSAGE-15	0.42
16	Yeshi Apa FR	FRSAGE-16	0.30
17	Lekithang ECCD FR	FRSAGE-20	0.16
18	Ap Gasay FR	FRSAGE-21	0.98
19	EX tshokpa FR	FRSAGE-22	0.49
20	Dasho Phurpa la FR	FRSAGE-23	0.32
		Sub Total	17.30
6. Samtenling Gewog			
SI No	Name of the Farm Road	Road ID	Length(km)
1	Sherpali Goan FR	FRSASA-01	0.41
2	Dairy Goan FR	FRSASA-02	0.66
3	Crusher FR	FRSASA-03	0.86
4	Samtenling ECCD FR	FRSASA-04	0.27
5	Resettlement area FR	FRSASA-05	0.26
6	Ghalley Goan FR	FRSASA-06	1.10
7	Mongar Goan FR	FRSASA-07	1.21
8	Tiwari Goan FR	FRSASA-08	0.59
9	Tiwari Goan to AMC Gate FR	FRSASA-09	0.56
10	Danashar Ghalley FR	FRSASA-10	0.34
11	Lower samtenthang FR	FRSASA-11	1.09
12	Beach Goan FR	FRSASA-12	0.63
13	Aie Poly FR	FRSASA-13	0.75

14	Drodulung Chorten FR	FRSASA-14	1.97
15	Samtengang FR	FRSASA-15	5.58
16	Gewog FR	FRSASA-16	1.34
17	Upper chorkorling FR	FRSASA-17	1.20
18	Bishnu House FR	FRSASA-18	0.34
19	Khempagoan FR	FRSASA-19	5.95
20	Middle Chorkorling FR	FRSASA-20	0.88
21	Chaudari To mohan Singh House FR	FRSASA-21	0.95
22	Khempagoan Chiwog FR	FRSASA-22	0.52
23	Pari Goan FR	FRSASA-23	0.92
		Sub Total	28.37
7. Shompangkha Gewog			
SI No	Name of the Farm Road	Road ID	Length(km)
1	Kha Dara FR	FRSASH-01	1.41
2	Norbu Gang FR	FRSASH-02	1.33
3	Norbugang 2 FR	FRSASH-03	0.64
4	Dargaythang FR	FRSASH-04	1.03
5	Ghishing Goan FR	FRSASH-05	2.25
6	Shompangkha Chiwog FR	FRSASH-06	0.26
7	Jugay Dunga FR	FRSASH-07	1.79
8	Rigsum gang Top FR	FRSASH-08	1.38
9	Phurpaling FR	FRSASH-09	0.63
10	Rigsum chiwog FR	FRSASH-10	8.27
		Sub Total	19.00
8. Sershong Gewog			
SI No	Name of the Farm Road	Road ID	Length(km)
1	Sershong Farm Road-1	FRSASE-01	0.77
2	Sershong Farm Road-2	FRSASE-02	0.37
3	Shershong Farm Road-3	FRSASE-03	0.26
4	Barshong Farm Road-1	FRSASE-04	1.10
5	Barshong Farm Road-2	FRSASE-05	0.53
6	Barshong Farm Road-3	FRSASE-06	0.10
7	Pangkar Farm Road	FRSASE-07	2.07
8	Tashiphu Farm Road	FRSASE-08	2.27
9	Norbuling Farm Road	FRSASE-09	0.74
		Sub Total	8.21
9. Jigme Choeling Gewog			
SI No	Name of the Farm Road	Road ID	Length(km)
1	Jigmecholing Gewog center to Saudalry FR (Jangchurgang)	FRSAJC-01	2.71
2	Saudalay Hindu Mandir to Upeer Saudaly FR	FRSAJC-02	2.39
3	Siragoan FR (Jigmecholing Gewog Center to Siragoan zero end)	FRSAJC-03	2.97
4	Siragoan rani camp to Jaintey sher FR	FRSAJC-04	0.50
5	Lungsilgang to Samkhara FR	FRSAJC-05	1.80
6	Lungsilgang to lower Saudaley	FRSAJC-06	2.75
7	Samkhar to Pachhaka FR (Pachhakaha Betini Fr)	FRSAJC-07	5.48
8	Lungsilgang to Batasaey Mey FR	FRSAJC-08	2.64
9	Jigmecholing to Chortenkhar FR	FRSAJC-09	15.30

10	Chortenkhar to Gong	FRSAJC-10	27.20
11	Mendrelgang FR (Serbugang to Riti FR)	FRSAJC-11	17.10
12	Riti Junction to Upper Riti FR	FRSAJC-12	0.16
13	Gontsekha bridge to Mongar Gaw B	FRSAJC-13	7.37
14	Mongar Gaw B to Mongar Gaw FR (Mongar) FR	FRSAJC-14	4.17
15	Gongtsekha to Gongtsekha FR	FRSAJC-15	1.28
16	Tajogang FR	FRSAJC-16	1.29
17	Mentsukha B to Tajo gang FR	FRSAJC-17	8.03
18	Gongtsekha Top to Gongtsekha Hindu Mandir	FRSAJC-18	6.07
19	Hokaling Junction to Hokaling End FR	FRSAJC-19	0.52
20	Hokaling to Upper Doringphu FR	FRSAJC-20	5.75
21	Lower Doringphu FR	FRSAJC-21	2.45
22	Serbugang end point to Galaychhu	FRSAJC-22	3.25
23	Sikumbasti to Tormay FR	FRSAJC-23	2.45
24	Sikumbasti to Bichandra (Pemagang FR) FR	FRSAJC-24	2.14
25	Bartshamka FR (Bichgaw Junction - Bichgaw Junction end)	FRSAJC-25	0.24
26	Lungsilgang Khatoe to Lungsilgang end Point	FRSAJC-26	0.35
27	Silsagang FR	FRSAJC-27	8.88
28	Jigmecholing to KhopDreley FR	FRSAJC-28	5.47
29	Pokwal FR (Pepul Junction to Lagai Gaw end)	FRSAJC-29	1.74
30	Dungyel FR	FRSAJC-30	1.15
31	Chungshing FR (Bartshamka to Chungshing)	FRSAJC-31	7.80
32	Jigmecholing to Bartshamkha FR	FRSAJC-32	1.77
33	Daragaw FR	FRSAJC-33	1.09
34	Bartshamkha to Bichgaw	FRSAJC-34	1.46
35	Bichgaw junction FR	FRSAJC-35	0.24
36	Bartshamkha to Bartshamka Zero FR	FRSAJC-36	0.49
37	Bartshamka to Jigmecholing FR	FRSAJC-37	0.91
38	Bichgaw to Bichgaw Zero point	FRSAJC-38	0.27
39	Bartshamka FR	FRSAJC-39	2.22
40	Samkhar to Mangal Singh	FRSAJC-40	0.52
41	Jigmecholing to Dalbari FR	FRSAJC-41	0.45
42	Lower Samkhara FR (Debi thani to Lower Samkhar)	FRSAJC-42	3.02
		Sub Total	163.84

10. Umling Gewog

SI No	Name of the Farm Road	Road ID	Length(km)
1	Dangling Farm Road-1	FRSAUM-01	0.87
2	Gayzor FR	FRSAUM-02	0.70
3	Dangling Farm Road-2	FRSAUM-03	0.39
4	Dangling Farm Road-3	FRSAUM-04	0.84
5	Dungmin Farm Road-1	FRSAUM-05	1.11
6	Dungmin Farm Road-2	FRSAUM-06	0.21
7	Dungmin Farm Road-3	FRSAUM-07	0.25
8	Dungmin Farm Road-4	FRSAUM-08	0.13
9	Dungmin Farm Road-5	FRSAUM-09	1.58
10	Dungmin Farm Road-6	FRSAUM-10	0.77
11	Dungmin Farm Road-7	FRSAUM-11	0.49
12	Dungmin Farm Road-8	FRSAUM-12	0.30
13	Dungmin Farm Road-9	FRSAUM-13	1.60

14	Rijoog Farm Road-1	FRSAUM-14	0.77
15	Rijoog Farm Road-2	FRSAUM-15	0.75
16	Rijoog Farm Road-3	FRSAUM-16	0.42
17	Gaden Farm Road-1	FRSAUM-17	1.03
18	Gaden Farm Road-2	FRSAUM-18	1.12
19	Gaden Farm Road-3	FRSAUM-19	0.45
20	Gadhen Farm Road-4	FRSAUM-20	1.88
21	Linger Farm Road	FRSAUM-21	1.00
22	Chubarthang Farm Road-1	FRSAUM-22	1.40
23	Chubarthang Farm Road-2	FRSAUM-23	0.30
24	Thongjazor Farm Road-1	FRSAUM-24	0.87
25	Thongjazor Farm Road-2	FRSAUM-25	0.19
		Sub Total	19.41
11. Tareythang Gewog			
Sl No	Name of the Farm Road	Road ID	Length(km)
1	Tashicholing Farm Road-1	FRSATT-61	0.25
2	Tashicholing Farm Road-2	FRSATT-62	0.18
3	Tashicholing Farm Road-3	FRSATT-63	1.14
4	Dorjitse Farm Road-1	FRSATT-65	1.57
5	Dorjitse Farm Road-2	FRSATT-66	0.32
6	Pemachoeling Farm Road-1	FRSATT067	1.23
7	Pemachoeling Farm Road-2	FRSATT-77	1.31
8	Pemachoeling Farm Road-3	FRSATT068	2.30
9	Woongchiloo Farm Road-1	FRSATT069	0.34
10	Yoezergang FR 1	FRSATT070	1.47
11	Yoezergang FR 2	FRSATT071	0.30
12	Yoezergang FR 3	FRSATT072	1.05
		Sub Total	11.46
12. Chhuzergang Gewog			
Sl No	Name of the Farm Road	Road ID	Length(km)
1	Chaskhar Farm road	FRSACH-1	1.13
2	Pangzor Dawathang Farm Road	FRSACH-2	46.00
3	Pangzor Karbithang	FRSACH-3	0.20
4	Pangzor- Dawathang FR	FRSACH-4	2.40
5	Dawathang Farm Road	FRSACH-5	0.29
6	Pangzor	FRSACH-6	1.00
7	Tashithang FR	FRSACH-7	0.24
8	Tashithang Farn Road	FRSACH-8	0.65
9	Yueling Khatoey	FRSACH-9	0.56
10	Yueling Farm Road	FRSACH-10	0.50
11	Thongjabi Farm Road	FRSACH-11	0.46
12	Thongjabi Farm Road 2	FRSACH-12	0.65
13	Kalikhola Farm Road 1	FRSACH-13	0.58
14	Yueling Farm Road 2	FRSACH-14	2.06
15	Kalikhola Farm Road 2	FRSACH-15	0.31
16	Kalikhola Farm Road 3	FRSACH-16	1.05
17	Tshojuk Farm Road	FRSACH-17	0.72
18	Tshojan Farm Road	FRSACH-18	0.33
19	Thsojan Pokto Farm Road	FRSACH-19	0.47

20	Dawathang Farm Road	FRSACH-20	2.09
21	Dawathang Zampa Farm Road	FRSACH-21	1.14
22	Dzombabi Farm Road	FRSACH-22	0.58
23	Barthang Farm Road 1	FRSACH-23	0.63
24	Barthang Farm Road 2	FRSACH-24	1.34
25	Zombabi Toed Farm Road	FRSACH-25	1.74
26	Zombabi Farm Road-2	FRSACH-26	0.23
27	Barthang Dungkor Farm Road	FRSACH-27	1.84
28	Tshothang Farm Road	FRSACH-28	0.89
29	Dawathang Farm Road	FRSACH-29	2.95
30	Dawathang Farm Road	FRSACH-30	1.57
31	Dawathang Shawapang Farm Road	FRSACH-31	1.06
32	Shawapang Yueling Lhakhang Farm Road	FRSACH-32	0.65
			76.31
Total for Sarpang Dzongkhag			583.55

Thimphu Dzongkhag			
1. Chang Gewog			
SI No	Name of the Farm Road	Road ID	Length(km)
1	Yusipha FR A	FRTHCH-01	1.55
2	Yusiphu FR B	FRTHCH-02	0.18
3	Gamchey FR	FRTHCH-03	1.37
4	Honthso Maed FR	FRTHCH-04	0.81
5	Nursery FR	FRTHCH-05	2.03
6	Nyenzerkha FR	FRTHCH-06	0.27
7	Omizenchey FR A	FRTHCH-07	1.05
8	Omizenchey FR B	FRTHCH-08	0.41
9	Omizenchey FR C	FRTHCH-09	0.27
10	Omizenchey FR D	FRTHCH-10	0.67
11	Phendeykha FR	FRTHCH-11	1.15
12	Tashigang Goenpa FR	FRTHCH-12	4.43
13	Yusiphakha FR A	FRTHCH-13	1.38
14	Yusiphakha FR B	FRTHCH-14	0.68
15	Changaphu FR	FRTHCH-15	1.51
16	Dolepchen FR	FRTHCH-16	0.95
17	Draphugosum FR A	FRTHCH-17	2.18
18	Draphugosum FR B	FRTHCH-18	0.42
19	Lower Jazam FR	FRTHCH-19	0.22
20	Rama FR	FRTHCH-20	2.72
21	Rama Lhaxhang FR	FRTHCH-21	0.18
22	Upper Jazam FR	FRTHCH-22	0.51
23	Kazhithang FR	FRTHCH-23	3.40
24	Talakha FR	FRTHCH-24	4.50
		Sub Total	32.83
2. Dagala Gewog			
SI No	Name of the Farm Road	Road ID	Length(km)
1	Badhusam FR	FRTHDA-01	0.43
2	Chamgang Maed FR	FRTHDA-02	0.22
3	Chamgang Toed FR	FRTHDA-03	0.66
4	City Road FR	FRTHDA-04	0.50
5	Lhaxhang FR	FRTHDA-05	0.46
6	Menchulum FR	FRTHDA-06	7.17
7	Resettlement Village FR	FRTHDA-07	0.35
8	Sonam Pelden House FR	FRTHDA-08	0.10
		Sub Total	9.88
3. Geney Gewog			
SI No	Name of the Farm Road	Road ID	Length(km)
1	CF FR	FRTHGE-01	0.55
2	Goensabu FR	FRTHGE-02	0.96
3	Jikha FR	FRTHGE-03	0.85
4	Lamaipoto FR	FRTHGE-04	0.81
5	School FR	FRTHGE-05	0.57
6	Tara FR	FRTHGE-06	1.05

7	Tazhi FR	FRTHGE-07	0.60
8	Tshocheykha FR	FRTHGE-08	9.10
9	Zamtog FR	FRTHGE-09	1.05
10	Zangleykha FR	FRTHGE-10	2.00
11	Zangleykha FR 2	FRTHGE-11	1.01
12	Zingkha FR	FRTHGE-12	0.31
13	Chilli Bama FR 2	FRTHGE-13	0.53
14	Chilli Bama FR 1	FRTHGE-14	2.29
15	Genekha FR	FRTHGE-15	0.98
16	Genekha Yuelam FR	FRTHGE-16	0.42
17	Jangsalam FR	FRTHGE-17	1.84
18	Jozhigang FR	FRTHGE-18	1.55
19	Yamgoe FR 1	FRTHGE-19	5.20
20	Yamgoe FR 2	FRTHGE-20	1.93
		Sub Total	33.58

4. Kawang Gewog

SI No	Name of the Farm Road	Road ID	Length(km)
1	Lhoding FR	FRTHKA-01	1.24
2	Nimashong FR	FRTHKA-02	1.58
3	Chutaphu FR	FRTHKA-03	1.14
4	Kuzugchen Changtagang FR	FRTHKA-04	0.36
5	Lhuendrupling FR	FRTHKA-05	0.82
6	Chamina FR	FRTHKA-06	0.89
7	Chokhor FR	FRTHKA-07	0.11
8	Gsa Bama FR	FRTHKA-08	0.19
9	Gasacholing FR	FRTHKA-09	2.07
10	Lower Changtagang FR 1	FRTHKA-10	0.48
11	Lower Changtagang FR 2	FRTHKA-11	0.49
12	Drongtay FR	FRTHKA-12	0.65
		Sub Total	10.02

5. Maedwang Gewog

SI No	Name of the Farm Road	Road ID	Length(km)
1	Lingzhiphakha FR	FRTHMA-01	1.46
2	Patsekha FR	FRTHMA-02	0.56
3	Puluna FR	FRTHMA-03	2.03
4	Punzhi FR	FRTHMA-04	0.53
5	Selekha FR A	FRTHMA-05	2.98
6	Selekha FR B	FRTHMA-06	0.83
7	Shalukha FR	FRTHMA-07	0.78
8	Siluna FR	FRTHMA-08	1.07
9	Simu FR	FRTHMA-09	0.81
10	Wooluna FR	FRTHMA-10	1.44
11	Approad Road FR	FRTHMA-11	0.28
12	Belunghangkha FR	FRTHMA-12	0.87
13	Dalukha FR	FRTHMA-13	5.12
14	Danglo FR	FRTHMA-14	1.07
15	Drugyeling FR	FRTHMA-15	1.96
16	Gidawom FR	FRTHMA-16	1.52

17	Jadingkha FR	FRTHMA-17	4.83
18	Jobisa FR	FRTHMA-18	1.69
19	Jumthang FR	FRTHMA-19	0.29
20	Khariphu FR	FRTHMA-20	2.66
21	Lower Dalukha FR	FRTHMA-21	1.43
22	Zhisagang FR	FRTHMA-22	0.73
23	Jamdogom FR	FRTHMA-23	2.01
24	Jashing FR	FRTHMA-24	0.81
25	Khasakha FR	FRTHMA-25	4.14
26	Lamdro FR	FRTHMA-26	0.60
27	Sigay FR	FRTHMA-27	1.58
28	Tshaphu FR	FRTHMA-28	2.08
		Sub Total	46.15
6. Naro Gewog			
SI No	Name of the Farm Road	Road ID	Length(km)
1	Chandana FR B	FRTHNA-01	0.67
2	Eusa FR	FRTHNA-02	0.88
3	BHU Road FR	FRTHNA-03	0.28
4	Chandana FR A	FRTHNA-04	0.29
		Sub Total	2.11
Total for Thimphu Dzongkhag			134.58

Tashiyangtse Dzongkhag			
1. Bumdeling Gewog			
SI No	Name of the Farm Road	Road ID	Length(km)
1	Dungzam Cheng FR	FRTYBU-01	3.47
2	Dungzam-Zhapang FR	FRTYBU-02	5.75
3	Zhapang-Rigsum FR	FRTYBU-03	3.60
4	Baringmo-Tangtse FR	FRTYBU-04	1.76
5	Gortangdung -Sep FR	FRTYBU-05	1.00
6	Chabum-Kopshadung FR	FRTYBU-06	1.28
7	Chudhashong-Tarkashong FR	FRTYBU-07	0.72
8	Tashaling-Toktse FR	FRTYBU-08	1.20
9	Kukturgang-Daktsa FR	FRTYBU-09	1.61
10	Gangkhardung FR	FRTYBU-10	6.20
11	GC road-Betsamang via Pramer FR	FRTYBU-11	7.79
12	Pramer-Bamdhir FR	FRTYBU-12	11.00
13	Womanang FR	FRTYBU-13	3.30
		Sub Total	48.68
2. Jamkhar Gewog			
SI No	Name of the Farm Road	Road ID	Length(km)
1	Jamkhar-Tachema FR	FRTYJK-01	12.10
2	Tshowang-Chema FR	FRTYJK-02	0.97
3	Chema-Yurungnadang FR	FRTYJK-03	0.17
4	Kangdungma-Shingkhar PS FR	FRTYJK-04	0.95
5	Kangdungma-Shingkhar FR	FRTYJK-05	0.66
6	Domshing-Pangthangzor FR	FRTYJK-06	1.94
7	Akubra-Rejung FR	FRTYJK-07	1.66
8	Lungdama-Duksheri FR	FRTYJK-08	0.59
9	Yub-Jamkhar FR	FRTYJK-09	1.07
10	Jadhi-Duksheri FR	FRTYJK-10	NA
11	Yup GC-Zorthung FR	FRTYJK-11	2.98
12	Wukarung-Jamkhardrang FR	FRTYJK-12	13.20
13	Youngbari-Baling FR	FRTYJK-13	1.16
14	Youngbari-Domtho FR	FRTYJK-14	0.72
15	Tongla-Lishingkhar FR	FRTYJK-15	1.89
16	Nangkhoi-Larjab FR	FRTYJK-16	17.60
17	Nachi FR	FRTYJK-17	0.32
18	Dalikhari-Lengtshongre FR	FRTYJK-18	3.69
19	Kukari-Ninda FR	FRTYJK-19	2.21
		Sub Total	63.88
3. Khamdang Gewog			
SI No	Name of the Farm Road	Road ID	Length(km)
1	Zangpozor-Brenglung FR	FRTYKH-01	0.92
2	Khozor-Darchen FR	FRTYKH-02	1.58
3	Darchen-Woungbu FR	FRTYKH-03	2.65
4	Dolepchen-Jalam FR	FRTYKH-04	0.68
5	Jalam-Juu FR	FRTYKH-05	0.46
6	Dolepchen-Wang and Zor FR	FRTYKH-06	0.77

7	Phaidzong-Charshing FR	FRTYKH-07	2.18
8	Nomaring-Kanjur Lhaxhang FR	FRTYKH-08	6.33
9	Thungshingh-Khetsang FR	FRTYKH-09	7.32
10	Yartse-Chakidemi PS FR	FRTYKH-10	7.59
11	Lengkhar-Lewangchen Lhaxhang FR	FRTYKH-11	2.71
12	Lewangchen-Barpang FR	FRTYKH-12	2.11
13	Dondruneyisa-Barpang FR	FRTYKH-13	3.06
14	Lengkhar-Koncholing FR	FRTYKH-14	9.17
15	Lengkhar-Ganmojab FR	FRTYKH-15	0.51
16	Pam-Shali FR	FRTYKH-16	5.59
17	Manizor-Yartse FFr	FRTYKH-17	0.69
		Sub Total	54.32

4. Ramjar Gewog

SI No	Name of the Farm Road	Road ID	Length(km)
1	Dungmin FR	FRTYRA-01	0.46
2	Sasangzor- Pangthang FR	FRTYRA-02	0.94
3	Lemung-Romang FR	FRTYRA-03	4.19
4	Romang-Nerduwang FR	FRTYRA-04	1.66
5	Zangmey FR	FRTYRA-05	1.08
6	Tadzong-Shangsharung FR	FRTYRA-06	7.82
7	Goenpa-Drupkhang FR	FRTYRA-07	0.62
8	Lemung-Tsangrung FR	FRTYRA-08	1.79
9	Tsangrung FR	FRTYRA-09	0.49
10	Lengbraktang-Tsutsushing FR	FRTYRA-10	0.49
11	Tsukhar FR	FRTYRA-11	0.47
12	Thongkozor FR	FRTYRA-12	0.73
13	Bawoong FR	FRTYRA-13	1.29
		Sub Total	22.01

5. Toetscho Gewog

SI No	Name of the Farm Road	Road ID	Length(km)
1	Kheni-Braktsa FR	FRTYTO-01	6.61
2	Dumang-Rigzin Kusum Choeling Lhaxhang FR	FRTYTO-02	0.99
3	Dumang-Maidung FR	FRTYTO-03	1.38
4	Nomaring-Tsangpochen PS FR	FRTYTO-04	6.54
5	Sep-Nangkhar FR	FRTYTO-05	4.41
6	Nangkhar-Shakshing FR	FRTYTO-06	1.31
		Sub Total	21.24

6. Tongmijangsa Gewog

SI No	Name of the Farm Road	Road ID	Length(km)
1	Shakpashong-BHU FR	FRTYTO-01	1.67
2	Gewog-Thrichugoenpa FR	FRTYTO-02	17.10
3	Bhukhorshong-Marshing FR	FRTYTO-03	1.03
4	Wongbulashong-Shokang FR	FRTYTO-04	2.91
5	Chuzuburbula-Pam FR	FRTYTO-05	1.64
6	Sowangchethpu-Lhaxhang End FR	FRTYTO-06	1.20
7	Sonwangchetpu-Changmadhung ORC FR	FRTYTO-07	0.57
8	Nungsheri-Kenmong FR	FRTYTO-08	1.44
9	Karshing-Serchula FR	FRTYTO-09	3.20

10	Lungderichu - Khanggo FR	FRTYTO-10	8.21
11	Tokaphu-Memung FR	FRTYTO-11	2.42
12	Nangshong-Cheling FR	FRTYTO-12	0.49
13	Wokhargang-Pang FR	FRTYTO-13	8.17
14	Singbrangma Sowang-Mankhar FR	FRTYTO-14	2.28
15	Lentshongre-Drongtoe FR	FRTYTO-15	1.38
16	Kochoma Shong-Drongtoe FR	FRTYTO-16	1.49
17	Thidiyoe-Dukulung FR	FRTYTO-17	1.11
		Sub Total	56.31
7. Yalang Gewog			
Sl No	Name of the Farm Road	Road ID	Length(km)
1	Tshotshang FR	FRTYYA-01	0.67
2	Refung FR	FRTYYA-02	0.42
3	Gakar FR	FRTYYA-03	0.74
4	Tallang FR	FRTYYA-04	1.73
5	Chena FR	FRTYYA-05	2.62
6	Phuyang-Tshokhang FR	FRTYYA-06	1.41
		Sub Total	7.58
8. Yangtse Gewog			
Sl No	Name of the Farm Road	Road ID	Length(km)
1	Bayling Phunding FR	FRTYYA-01	1.58
2	Bayling Sep FR	FRTYYA-02	5.50
3	Baychen-Dongacholing FR	FRTYYA-03	4.13
4	Bimkhar-Kunzacholing FR	FRTYYA-04	1.03
5	Bimkhar-Kelmang FR	FRTYYA-05	1.73
6	Ranja-Baney Goenpa FR	FRTYYA-06	6.00
7	Old Dzong-Tongseng FR	FRTYYA-07	9.40
8	Dzongdigang-Wanglo FR	FRTYYA-08	1.80
9	Lichen-Rabti Shung FR	FRTYYA-09	28.40
10	Khemsar-Goshing FR	FRTYYA-10	5.56
11	Mangshong-Khemsar FR	FRTYYA-11	1.39
12	Gungkhar-Tungchen FR	FRTYYA-12	1.31
13	Old Dzong-Shakshing FR	FRTYYA-13	7.52
14	Dalimang FR	FRTYYA-14	1.49
		Sub Total	76.84
Total for Trashi Yangtse Dzongkhag			350.86

Trashigang Dzongkhag			
1. Bartsham Gewog			
SI No	Name of the Farm Road	Road ID	Length(km)
1	Bartsham Bidung Junction to Chador Lhakhang Farm Road	FRTRBR-01	1.75
2	Bargoen-Mamgsanggarpo Farm Road	FRTRBR-02	0.35
3	Chador Lhakhang- Choten Lhakhang Farm Road	FRTRBR-03	0.43
4	Chorten Lhakhang Junctioni- Mongling Farm Road	FRTRBR-04	1.61
5	Mongling Junction- Mongling Toe Farm Road	FRTRBR-05	0.55
6	Bargoen-Lungdergang Farm Road	FRTRBR-06	0.76
7	Lungdergang- Lungergang Toe Farm Road	FRTRBR-07	0.23
8	Mongling Junction-Majawoong Farm Road	FRTRBR-08	1.45
9	Majawoong Junction- Japay Goenpa	FRTRBR-09	1.08
10	Japay Goenpa Junction- Pangthangchilu Farm Road	FRTRBR-10	0.21
11	Japay Goenpa Junction- Lamai Zimchung Farm road	FRTRBR-11	0.10
12	Woongdaza- Pangthang Famr road	FRTRBR-12	1.20
13	Pangthang- Zortshing Farm road	FRTRBR-13	0.58
14	Reju Yumdey Farm Road	FRTRBR-14	4.56
15	Muktangkhar Rokolagang Farm Road	FRTRBR-15	2.85
16	Rokolagang Junction- Mekthangkhar FR	FRTRBR-16	0.34
17	Ngalung Junction- Muktangkhar FR	FRTRBR-17	0.49
18	Muktangkhar Junction- Ngalung FR	FRTRBR-18	1.31
19	Thumbburthang Ranjar Junction	FRTRBR-19	1.36
20	Jangjangmani- Zongthung	FRTRBR-20	2.21
21	Zongthung Junction- Yangkhar FR	FRTRBR-21	2.47
22	Yingom Junction- Jamung FR	FRTRBR-22	1.93
23	Yingom-Yingom Lhakhang	FRTRBR-23	0.15
24	Yingom -Yengkhar FR	FRTRBR-24	3.73
25	Binangzor-Mangtshang FR	FRTRBR-25	1.01
26	Mangtshang-Rabkhormani FR	FRTRBR-26	5.27
27	Duetsishing- Dzongoen	FRTRBR-27	0.77
28	Wooshorong-Dongtey FR	FRTRBR-28	0.38
29	Dongtey- Upper Dongtey	FRTRBR-29	0.32
30	Upper Dongtey Junction-Mongling FR	FRTRBR-30	0.21
31	Wooshorong-Trashangzor FR	FRTRBR-31	1.35
32	Trashangzor-Thangpoche FR	FRTRBR-32	0.37
33	Chortenphurtuma-Jukadung FR	FRTRBR-33	0.83
34	Massanggarpo-Kethpung FR	FRTRBR-34	2.67
35	Baynangkhar to Tashtag	FRTRBR-35	0.69
36	Bainangkhar-Tshekhar FR	FRTRBR-36	0.64
37	Bainangkhar Junction-Lower Bainangkhar Farm Road	FRTRBR-37	0.13
38	Bainangkhar-Mangtshang Pangthang Farm Road	FRTRBR-38	0.94
39	Boenangzor to Mentsang juk	FRTRBR-39	0.80
40	Yangkhar-Nangkhar Farm Road	FRTRBR-40	0.36
		Sub Total	48.43
2. Bidung Gewog			
SI No	Name of the Farm Road	Road ID	Length(km)
1	Dungkhor-Gyelong Goenpa Farm Road	FRTRBI-01	12.70
2	Retsang-Gelong Goenpa Lhakhang Farm Road	FRTRBI-02	0.23

3	Kheri-Korshing Lhaxhang Farm Road	FRTRBI-03	0.23
4	Poktorchewa-Poktorchungwa Farm Road	FRTRBI-04	0.56
5	Dungkhar-Poktor Farm Road	FRTRBI-05	0.20
6	Gamdey-Saling Lhaxhang Farm Road	FRTRBI-06	0.44
7	Chabrang-Saling Farm Road	FRTRBI-07	0.46
8	Gamdey-ECCD	FRTRBI-08	0.24
9	Sakteng Dzongkha Road-Dogorom Lhaxhang Farm Road	FRTRBI-09	0.13
10	Dogorom-Samjima(Juling) Farm Road	FRTRBI-10	2.96
11	Dodom-Dodom Lhaxhang Farm Road	FRTRBI-11	0.39
12	Pamtang-Thruema Lhaxhang Farm Road	FRTRBI-12	0.31
13	Jalung-Jalungtoe Farm Road	FRTRBI-13	1.52
14	Bidung Dzongkhag Road- Amshingkatang Farm Road	FRTRBI-14	1.75
15	Amshingkatang-Gabchamani Farm Road	FRTRBI-15	0.36
16	Kharashingkatang-Zhingnyer Farm Road	FRTRBI-16	2.95
17	Jangsheri-Tshektumtoe Farm Road	FRTRBI-17	8.12
18	Tangchilo Turning-Phaiborang Farm Road	FRTRBI-18	0.29
19	Tshektum-Lemphang Farm Road	FRTRBI-19	1.90
20	Perthong-Rashubrangsa Farm Road	FRTRBI-20	8.26
21	Lemphang-Lemphang Lhaxhang Farm Road	FRTRBI-21	0.31
22	Bargoen-Bargoenpa Farm Road	FRTRBI-22	0.56
23	Dakpachema-Ta Dzong Farm Road	FRTRBI-23	1.29
24	Ta Dzong-Ta Dzongjug Farm Road	FRTRBI-24	0.28
25	Perthong-Namdephu Farm Road	FRTRBI-25	1.83
26	Khothaktsam-Upper Yenang Farm Road	FRTRBI-26	0.37
27	Upper Yenang-Lower Yenang Farm Road	FRTRBI-27	0.30
28	Jabshing-Dratshang Farm Road	FRTRBI-28	0.36
29	Bidung Dzongkhag Road-Bidung School	FRTRBI-29	1.01
30	Tshogom-Dori Farm Road	FRTRBI-30	0.58
31	Prazam-Retshangpek Farm Road	FRTRBI-31	3.53
32	Bidung-Dzongkhag Road-Kakanizur Farm Road	FRTRBI-32	0.98
33	Bidung Dzongkhag Road-Manzor Farm Road	FRTRBI-33	0.40
34	Bidung Dzongkhag Road-Danglingjab Farm Road	FRTRBI-34	2.00
35	Danglingjab Toe- Danglingjab Moe Farm Road	FRTRBI-34	0.56
36	Bidung-Bartsham Access Road (RAP-II Project)	FRTRBI-36	6.51
37	Dogorom-Gamdey Farm Road	FRTRBI-37	0.73
		Sub Total	65.60

3. Kanglung Gewog

SI No	Name of the Farm Road	Road ID	Length(km)
1	Bumpamani-Manthung Junction Farm Road	FRTRKA -31	3.12
2	BumpaMani-yupko Farm Road	FRTRKA-30	3.02
3	Chema-Wabrang FR	FRTRKA-29	1.75
4	CMU Junction-Bramtshang Goenpa Farm Road	FRTRKA-22	3.50
5	CMU-Oblang Farm Road	FRTRKA-21	5.13
6	Draktsho-Namla Farm Road	FRTRKA-24	3.50
7	Daksa-ZangKholom Farm Road	FRTRKA-25	2.25
8	Dopong-Dopongmani Farm Road	FRTRKA-13	0.79
9	Dopung-Shingchengoenpa Farm Road	FRTRKA-14	2.62
10	Dungjur-Jagardung Farm Road	FRTRKA-26	3.26
11	Gewog center-Mani Dangri Farm Road	FRTRKA-10	2.99

12	Gonphey-Bumpa lhakhang Farm Road	FRTRKA- 07	0.62
13	Gorekha-Zorphey Farm Road	FRTRKA-19	3.90
14	Highway-younphu Lhakhang Farm Road	FRTRKA-12	0.27
15	Jagardung-Nymkhay Farm Road	FRTRKA-27	1.67
16	Jomery-Omshary Farm Road	FRTRKA-04	0.50
17	Khugoenpa-Ashumdillo	FRTRKA-11	1.73
18	Naka-Thromdhey Farm Road	FRTRKA-17	1.10
19	Naka-Thromdhe	FRTRKA-16	1.10
20	Highway-younphu Lhakhang Farm Road	FRTRKA-12	0.27
21	Tongmitong Dungkor -Mongling Lhakhang Farm Road	FRTRKA-02	9.32
22	Thragom-Manthung Farm Road	FRTRKA- 09	4.22
23	Shingzangmo-Chema Farm Road	FRTRKA-28	1.20
24	Shingchengoenpa junction-younphula lhakhang Farm Road	FRTRKA-15	2.10
25	Rimsang-Goraykha Fram Road	FRTRKA-18	2.18
26	Rimsang-CMU JUnction Farm Road	FRTRKA-20	4.60
27	Phakzong-Dzongnagpa Farm Road	FRTRKA-05	1.37
28	Phaksong-Bumpa Farm Road	FRTRKA- 06	0.47
29	Old Army Cam-Younphula Airpot Farm Road	FRTRKA-23	0.74
30	Namla-Tsesadrang Farm Road	FRTRKA- 08	0.31
31	Naktshang-Dukha Farm Road	FRTRKA- 01	1.24
		Sub Total	70.85

4. Kangpara

SI No	Name of the Farm Road	Road ID	Length(km)
1	Yerjaymo to Geshing FR	FRTRKP-16	1.86
2	Woongchilo to Bhuchila FR	FRTRKA-28	1.49
3	Wangkha Madewa FR	FRTGKA 03	2.00
4	Tsheksa to BHU FR	FRTRKA-08	0.29
5	Tsandarpek to Bangrong FR	FRTRKA-25	3.00
6	Threlphuwoong to Lamaigonpa FR	FRTRKA-18	3.74
7	Shipangthang to kosargang FR	FRTRKA-24	1.27
8	Sharzha - Dhayung FR	FRTRKA-07	0.67
9	Sarong to Ngagpawoong FR	FRTRKA-12	4.10
10	Peydung to Pasaphu	FRTGKA 01	9.80
11	Pasaphu Garopek	FRTGKA 02	1.71
12	Kangpar to Thrimshing	FRTGKA 05	32.50
13	Kangpar to Dupkhang Farm Road	FRTGKA 06	6.36
14	Zordung to Zordung Furniture FR	FRTRKA-13	1.93
15	Dungkhar to Chudayae Farm Road	FRTRKA-14	1.84
16	Zordung to sikhar FR	FRTRKA-15	5.41
17	Karbang-Shinangju Farm Road	FRTRKA-17	4.46
18	Bidingphu to Momla FR	FRTRKA-22	1.76
19	Gangchenphu to Drowanchema FR	FRTRKA-23	3.87
20	Bangrong to Khazor FR	FRTRKA-26	6.08
21	Lamaigonpa to Merdha FR	FRTRKA-19	3.99
22	Lamyong - Crematorium FR	FRTRKA-09	1.06
23	Lamyong to Upper Lamyong FR	FRTRKA-10	0.89
24	Merdha to Tshephuphangma FR	FRTRKA-20	3.12
25	Nepobrak to Tsangpowoong FR	FRTRKA-21	0.48
		Sub Total	103.68

5. Khaling			
SI No	Name of the Farm Road	Road ID	Length(km)
1	Thrizer-Jeri Farm Road	FRTRKH-01	13.60
2	GeriLemi School-Lemi Farm Road	FRTRKH-02	8.87
3	Lemi-Lemi Lhakhang Farm Road	FRTRKH-03	0.42
4	Lemi Junction-Daypangthang Farm Road	FRTRKH-04	5.58
5	Daypangthang Junction-Barshong PNH	FRTRKH-05	3.99
6	Gomchu-Daywoong Farm Road	FRTRKH-06	3.66
7	Daywoong-Tsangpo Farm Road	FRTRKH-07	0.66
8	Gewog Office- Samdrupcholing Monastery Farm Road	FRTRKH-08	1.21
9	Khaling -Daywoong Farm Road	FRTRKH-09	3.34
10	Bremang-khordung Farm Road	FRTRKH-10	1.07
11	Khaling Bridge - Rashung Farm Road	FRTRKH-11	1.49
12	Khaling BPC-Pokpung Farm Road	FRTRKH-12	1.13
13	Brekha Goenpa -Crematorium Farm Road	FRTRKH-13	9.14
14	Breakha school approach Road	FRTRKH-14	0.24
15	Drungtshopek - Sheri Farm Road	FRTRKH-15	5.20
16	Drungtshopek - Boknadang Farm Road	FRTRKH-16	1.17
17	Animbrak to Drungtshopek Farm Road	FRTRKH-17	2.91
18	Drungtshopek to Bayphu FR	FRTRKH-18	1.12
19	GC Road Junction to Cheyma Farm Road	FRTRKH-19	1.23
20	Reynangang Farm Road	FRTRKH-20	1.01
21	Sheri Farm Road	FRTRKH-21	4.29
		Sub Total	71.33
6. Lumang Gewog			
SI No	Name of the Farm Road	Road ID	Length(km)
1	Tsakzor-Tsho Farm Road	FRTRLU-01	3.57
2	Suskhar-Upper Kharphu Farm Road	FRTRLU-02	0.66
3	Khargoen-Dangrim Farm Road	FRTRLU-03	0.77
4	Dharung-Geshing Farm Road	FRTRLU-04	2.30
5	Dharungzor-Wadrangzor FR	FRTRLU-05	2.86
6	Dehila-Darna Farm Road	FRTRLU-06	1.74
7	Dungmanba to Sayoul Farm Road	FRTRLU-07	8.47
8	Shopheri to Dalung Farm Road	FRTRLU-08	2.15
9	Chengri to Chengrijoog Farm Road	FRTRLU-09	1.60
10	Bemri to Bemri Farm Road	FRTRLU-10	0.57
11	Dungmanba to Dungmanba pry School FR	FRTRLU-11	0.58
12	Dungmanba to Regae Farm Road	FRTRLU-12	4.66
13	Phungchilo to Phungchilo Toed Farm Road	FRTRLU-13	0.69
14	Phungchilo-Bamshing Farm Road	FRTRLU-14	1.19
15	Dori to Dorijoog Farm Road	FRTRLU-15	2.35
16	Sangshingzor to Lumang Pry School FR	FRTRLU-16	1.26
17	Dekortse to Tshano Farm Road	FRTRLU-17	1.27
18	Dekortse to Shachari FR	FRTRLU-18	0.78
19	Shachari-Genzor FR	FRTRLU-19	1.77
20	Shachari -Garabwangchuk Phodrang Farm Road	FRTRLU-20	4.12
21	Kurchilo to Sangmari FR	FRTRLU-21	11.20
22	Mukazor-Tshogonpa Feeder Road	FRTRLU-22	7.37

23	Tshogonpa to Khainingmanma Farm Road	FRTRLU-23	3.21
24	Khainingmanma to Rangthang Kholom FR	FRTRLU-24	0.78
25	Tshogonpa to Dawaigonpa FR	FRTRLU-25	1.86
26	Dawaigonpa to Gangtong FR	FRTRLU-26	1.27
27	Gangtong to Feeder Road Junction FR	FRTRLU-27	3.27
28	Phugaye to Wakhar FR	FRTRLU-28	2.36
29	Wakhar to Wakhar FR	FRTRLU-29	0.50
30	kosphu FR	FRTRLU-30	3.59
31	Sekhar Gonpa FR	FRTRLU-31	1.30
32	Sekhargonpa Junction to Ngangrey Thakhor FR	FRTRLU-32	0.41
33	Namdoowoong to Benangwoong FR	FRTRLU-33	2.66
34	Reserbo - Kheyshing FR	FRTRLU-34	5.40
35	Wamrong - Tsangpo FR	FRTRLU-35	5.59
36	Tsangpo-Rimna FR	FRTRLU-36	3.32
37	Saethang-Tokaphu FR	FRTRLU-37	2.60
38	Sangmari- Morphu Goenpa FR	FRTRLU-38	0.75
39	Kheri-Gaphu FR	FRTRLU-39	5.20
40	Kurchilo -Dupkhang FR	FRTRLU-40	11.00
41	Khodorba to Dungmanba Farm Road	FRTRLU-41	13.80
		Sub Total	130.79
7. Merak Gewog			
SI No	Name of the Farm Road	Road ID	Length(km)
1	Shatemi-Tsephu Farm Road	FRTRME-01	6.25
2	Gengo-Gengo Tak Farm Road	FRTRME-02	0.96
3	Gengo-Gengo Lhaxhang (1) FR	FRTRME-03	0.94
4	Gengo Lhaxhang-Gengo Farm Road	FRTRME-04	0.30
5	Gorgon-Goenpa Ningpo Farm Road	FRTRME-05	2.64
7	Karmashina-Merak Lhaxhang Farm Road	FRTRME-06	1.54
8	Merak Lhaxhang-Gewog Centre	FRTRME-07	0.83
9	Gewog Centre-Chewchewzor Farm Road	FRTRME-08	2.04
10	Merak School-Gewog Centre	FRTRME-09	0.21
11	Lobdra Thawa-Lueshingtshawa Farm Road	FRTRME-10	0.46
12	Thumburla-Bumpa Lhaxhang Farm Road	FRTRME-11	14.50
		Sub Total	30.65
8. Phongmey Gewog			
SI No	Name of the Farm Road	Road ID	Length(km)
1	Lem-Gazari FR	FRTRPH-01	5.21
2	Gazari-Phulung	FRTRPH-02	1.52
3	Goemthang-Drawring FR	FRTRPH-03	1.11
4	Demkhar-Dungkhor Lhaxhang FR	FRTRPH-04	0.47
5	Lam-Karma Goenpa FR	FRTRPH-05	6.68
6	Lem Bumpa-Pam FR	FRTRPH-06	1.12
7	Lem Bumpa- Bumpa Lhaxhang FR	FRTRPH-07	0.21
8	Bumpa Woog- Mashitang FR	FRTRPH-08	0.31
9	Dungjab-Dungtse FR	FRTRPH-09	0.37
10	Momnangkhar-Park FR	FRTRPH-10	2.67
11	Phongmey Lhaxhang-Momnangkhar Lhaxhang FR	FRTRPH-11	3.70
12	Dungtse-Yongbazor FR	FRTRPH-12	6.17
13	Dherang Yoe-Tabrang FR	FRTRPH-13	2.60

14	Tabrang-Tshegtshorong FR	FRTRPH-14	1.57
15	Shokang-Tshegtsherong FR	FRTRPH-15	1.33
16	Dungtse-Dartsham FR	FRTRPH-16	0.52
17	Shingtsalu-Bremang FR	FRTRPH-17	0.37
18	Gewog Center-Jangjanma FR	FRTRPH-18	6.77
19	Yerchilo-Soelkhar FR	FRTRPH-19	0.38
20	Yarchilo-Shingringmu FR	FRTRPH-20	0.39
21	Yarchilo-RIzor FR	FRTRPH-21	0.55
22	Dungdungma shong-Brang Lhakhang FR	FRTRPH-22	2.25
23	Chuzhingdrung-Thongrong FR	FRTRPH-23	5.36
24	Thongrong-Thongrong Sub-Post FR	FRTRPH-24	0.34
25	Manze-Zhamtoe FR	FRTRPH-25	1.34
26	Salingdaza-Wabrang FR	FRTRPH-26	1.46
27	Salingdaza-Yenang Goenpa FR	FRTRPH-27	7.50
28	Phimshong-Yabrang FR	FRTRPH-28	0.81
29	Yabrang-Yabrangzor FR	FRTRPH-29	1.57
30	Banangwong-Phuntshocholing Goenpa FR	FRTRPH-30	0.30
31	Omshadem-Shingkhagtang FR	FRTRPH-31	7.46
32	Rishaley-Muithang FR	FRTRPH-32	2.61
33	Lungdama-Yedam Goenpa FR	FRTRPH-33	0.73
34	Yemkhar-Pengtse Goenpa FR	FRTRPH-34	4.43
35	Pengtse-Yebrangzor FR	FRTRPH-35	2.22
36	Tshozor-Yabrang PS School	FRTRPH-36	0.59
		Sub Total	82.98

9. Radhi Gewog

SI No	Name of the Farm Road	Road ID	Length(km)
1	Dungjab-Phajo Goenpa FR	FRTRRA-01	2.43
2	Khardung Ani Dratshang Gate -Tokshinmang Naktshang FR	FRTRRA-02	2.63
3	Tokshimang Naktshang-Zangor FR	FRTRRA-03	0.45
4	Naktshang-Langten Lhakhang FR	FRTRRA-04	0.50
5	Dungsum-Ugyen Sangay Choling Lhakhang	FRTRRA-05	0.24
6	Dungsam-Chuthawong FR	FRTRRA-06	7.00
7	Pakaling-Khudumpang FR	FRTRRA-07	4.36
8	Bhawong-Tsangkhar FR	FRTRRA-08	0.73
9	Dekiling-Khudungpang FR	FRTRRA-09	2.24
10	Dekiling-Repko FR	FRTRRA-10	2.13
11	Gowa Brokmin-Jonlapam FR	FRTRRA-11	3.36
12	Dungsingma-Jonlha FR	FRTRRA-12	1.80
13	Rangjung-Jonglha FR	FRTRRA-13	1.06
14	Dekiling-Mazhing FR	FRTRRA-14	1.00
15	Langten-Tseper FR	FRTRRA-15	0.73
16	Langten-Tashi Darjay Choling FR	FRTRRA-16	0.37
17	Pangthang-Tshongla Gar FR	FRTRRA-17	11.70
18	Rinchen Bumpa-Drubdra FR	FRTRRA-18	0.17
19	Bongman-Sangphangsa FR	FRTRRA-19	0.20
20	Bongman-Tokshimang Naktshang FR	FRTRRA-20	0.44
21	Bacho-Radhi Lhakhang FR	FRTRRA-21	0.20
22	Khatoe-Drungon FR	FRTRRA-22	1.86
23	Shongphu Junction-Drungon FR	FRTRRA-23	1.01

24	Kharangpapa-Tongling CPS FR	FRTRRA-24	4.79
25	Tangtrang-Shongphu Junction FR	FRTRRA-25	0.69
26	Tongling Pam- Radhi Pangthang FR	FRTRRA-26	1.53
27	Merak Dzongkhag Road-Tokshingmang Lhakhang FR	FRTRRA-27	0.19
28	Merak Dzongkhag Road-Tokshingmang School FR	FRTRRA-28	0.14
		Sub Total	53.93

10. Sakteng Gewog

SI No	Name of the Farm Road	Road ID	Length(km)
1	Yongbazor-Melam Thung FR	FRTRSA-01	4.15
2	Youngbazor-Jonkhar FR	FRTRSA-02	4.87
3	Jonkhar-Serdam Goenpa FR	FRTRSA-03	3.91
4	Pangzhing-Murbe FR	FRTRSA-04	0.32
5	Lhabtsa-Pangzhing FR	FRTRSA-05	1.67
6	Gumlok-Jonkhar Khatoe Farm Road	FRTRSA-06	0.61
7	Jonkhar-Tholong Farm Road	FRTRSA-07	4.30
8	Zheley Zampa -Dhak Junction FR	FRTRSA-08	1.95
9	Takorlam-Damtshangzor FR	FRTRSA-09	2.62
10	Manidungkor Teng-Borangmani FR	FRTRSA-10	0.98
11	Borangma-Saramtse Dratshang FR	FRTRSA-11	1.94
12	Guest House Junction-Pusa FR	FRTRSA-12	3.09
13	Tshewang Bumpa-Pangteng FR	FRTRSA-13	0.94
14	School Junction-Crematorium FR	FRTRSA-14	0.74
15	Saphongtongtse-Manirong FR	FRTRSA-15	0.42
16	Kechurong-Goensha FR	FRTRSA-16	0.21
17	Tshewang Bumpa-Ngangzumtse FR	FRTRSA-17	0.14
18	Guest House Junction-Tshankhangtse FR	FRTRSA-18	0.71
		Sub Total	33.56

11. Samkhar Gewog

SI No	Name of the Farm Road	Road ID	Length(km)
1	Malphey-Bargonpa FR	FRTRSA-01	12.90
2	Samkhar GC-Pangthang Chungki FR	FRTRSA-02	6.50
3	Ugyencholing Lhakhang-Bikhar Dubdhey FR	FRTRSA-03	1.18
4	Betsazor-Langthangringmo FR	FRTRSA-04	3.48
5	Bumphera-khaptagonpa FR	FRTRSA-05	1.62
6	Thungdi-Bazor FR	FRTRSA-06	8.08
7	Lungku-Kadam Lhakhang FR	FRTRSA-07	1.44
8	Naktshang-Kharshong FR	FRTRSA-08	2.62
9	Domkhar-Bargonpa FR	FRTRSA-09	0.34
10	Kholong Turning-Khapti Pangthang FR	FRTRSA-10	1.41
11	Taling-Taling Goenpa FR	FRTRSA-11	1.85
12	Taling Junction-Bodidang FR	FRTRSA-12	1.35
13	Morphu Turning-Lower Samkhar FR	FRTRSA-13	2.33
14	Poktor-Mongnangkhola FR	FRTRSA-14	1.50
15	Shangyul-Gay FR	FRTRSA-15	1.80
16	Shangyul-Samcheling FR	FRTRSA-16	5.37
17	Gaytangtsejab-Upper Khari FR	FRTRSA-17	2.01
18	Kheri-Salabsa FR	FRTRSA-18	0.90
19	Lower Kheri-Amshing Tshawa FR	FRTRSA-19	0.17
20	Gatsher Zor-Pam School FR	FRTRSA-20	0.30

21	Phinzor-Lamtag FR	FRTRSA-21	0.69
22	Laberi Jug-Upper Lamtag FR	FRTRSA-22	0.29
23	Labrery-Daniborang FR	FRTRSA-23	1.70
24	Rangshikhar Lhakhang-Zongshu FR	FRTRSA-24	3.76
25	Pangthang-Kharo FR	FRTRSA-25	1.15
26	Tashiling Junction-lhakhang Junction FR	FRTRSA-26	1.13
27	Pam -Rangshikhar Goenpa FR	FRTRSA-27	12.70
		Sub Total	78.57

12. Shongphu Gewog

SI No	Name of the Farm Road	Road ID	Length(km)
1	Thungthi- Galing FR	FRTASH-01	7.26
2	LhakhangKhor-Galing Goenpa FR	FRTASH-02	3.21
3	Galing-Gongshiphangma FR	FRTASH-03	7.00
4	Buna-Galing Goenpa FR	FRTASH-04	3.93
5	Chongdey-Shongphu FR	FRTASH-05	9.42
6	Kikhar-Jalamtag FR	FRTASH-06	0.74
7	Shongphu-Jalamtag FR	FRTASH-07	0.51
8	Dungjur-Dakpadung FR	FRTASH-08	0.43
9	Kharangmani-Zhukhri FR	FRTASH-09	1.15
10	Shongphu-Chaling FR	FRTASH-10	3.68
11	Bumpateng-Tshimro FR	FRTASH-11	1.36
12	Zambala-Thromang FR	FRTASH-12	2.97
13	Lushingtsawa-Zambala FR	FRTASH-13	2.26
14	Throngten-Dungjur FR	FRTASH-14	0.32
15	Changmey-Buna FR	FRTASH-15	2.78
16	Changmey-Gongtsephangma FR	FRTASH-16	7.29
17	Gontsephangma-Thongphu FR	FRTASH-17	3.93
18	Yobinang-Gongtsephangma FR	FRTASH-18	2.50
19	Changmey-Yobinang FR	FRTASH-19	8.06
20	Donku-Yobinang FR	FRTASH-20	0.50
21	Bainang-Gosung FR	FRTASH-21	1.47
22	Thangjab-Chenrizig Goenpa FR	FRTASH-22	0.40
23	Dangrey-Yupka FR	FRTASH-23	0.54
		Sub Total	71.72

13. Thrimshing Gewog

SI No	Name of the Farm Road	Road ID	Length(km)
1	Phegpari to Tsangpo	FRTGTH 01	5.19
2	Tsangpo to Goenpa	FRTGTH 02	0.96
3	Goenpa to Lungbaktang	FRTGTH 03	0.86
4	Kangpar GC to Lakhangjab	FRTGTH 04	0.45
5	Kangpar GC to Dungsingma	FRTGTH 05	0.62
6	Kangpar GC to Tsangpowoong	FRTGTH 06	0.81
7	Chudayae to Dungchelu	FRTGTH 07	3.70
8	Tsangpo FR to Lamapangthang	FRTGTH 08	0.36
9	Phegpari to Bongzor	FRTGTH 09	4.10
10	Phegpari Toe FR	FRTGTH 10	1.28
11	Durey Goenpachema	FRTGTH 11	1.14
12	Berdungma to khelampoktur FR	FRTRTH-13	12.00

13	Thungkhar - serkimzor Farm Road	FRTRTH-14	3.73
14	Serkimzor to Yemkhar Farm Road	FRTRTH-15	1.70
15	Yemkhar to Phungsing FR	FRTRTH-16	6.97
16	Thungkar road Junction - Sako Farm Road	FRTRTH-17	0.60
17	Pangzam to Ramchongma Farm Road	FRTRTH-18	3.40
18	Thungkhar Road Junction- Rimna Farm Road	FRTRTH-19	1.89
19	Phekpari-Berdungma FR	FRTRTH-20	22.80
		Sub Total	72.55

14. Udзорong Gewog

SI No	Name of the Farm Road	Road ID	Length(km)
1	Shingphurtuma to Udзорong GC	FRTRUD-01	13.20
2	Cheya tsho to lower cheya	FRTRUD-02	5.93
3	Cheya school to Threna	FRTRUD-03	4.74
4	Cheya school to Gothung	FRTRUD-04	2.39
5	Radingkepo to Mankhar	FRTRUD-05	4.26
6	Mankhar to Lenche	FRTRUD-06	2.57
7	Drothphu to Demung	FRTRUD-07	3.82
8	Rangshebphangma to Rangthangribo	FRTRUD-08	0.74
9	Barkazor-Bepam-Gengkhar	FRTRUD-09	14.30
10	Manigang to Phaisingma	FRTRUD-10	1.63
11	Bepam to Lower Bepam	FRTRUD-11	1.88
12	Bepam to Shekiree	FRTRUD-12	2.44
13	Kerung to Zimchung	FRTRUD-13	0.79
14	Dz road to Upper Mongka	FRTRUD-14	1.05
15	Dz Road to lower Mongka	FRTRUD-15	1.50
16	Nyizermo to Nyizermo	FRTRUD-16	1.71
17	Leberee to Leberee	FRTRUD-17	0.63
18	Sheremzor to Rigomri	FRTRUD-18	1.80
19	Gongri Bridge to Jomtshang	FRTRUD-19	10.60
20	Jomtshang to Khangma	FRTRUD-20	10.10
21	Khangma to Benshingmo	FRTRUD-21	6.62
22	Gonpawong to Gonpawong	FRTRUD-22	0.56
23	Benshingmo to Guchekhar	FRTRUD-23	1.93
24	Benshingmo to Lower Benshingmo to Dz Road	FRTRUD-24	12.70
25	Lower Benshingmo to Jomtshang	FRTRUD-25	3.56
26	Rinshaingko and Khengre	FRTRUD-26	1.81
		Sub Total	113.26

15. Yangneer Gewog

SI No	Name of the Farm Road	Road ID	Length(km)
1	Gongthung to Shokhang	FRTRYA 01	6.93
2	Gongthung to Ngambinang	FRTRYA 02	10.00
3	Aringthang to Donko	FRTRYA 03	1.25
4	Shershong to Wangkha	FRTRYA 04	1.16
5	Gongthung to Durung	FRTRYA 05	9.30
6	Manitsalu to Thangkhu	FRTRYA 06	1.61
7	Kharza to Chazam	FRTRYA 07	12.50
8	Kakaney to Dalifangma	FRTRYA 08	7.87
9	Dalifangma to Korkhang	FRTRYA 09	1.43
10	Bainang to Goenpa	FRTRYA 10	3.72

11	Khardung to Shatangpa	FRTRYA 11	0.65
12	Demkhar to Khardung	FRTRYA 12	6.60
13	Jamkharzampa to Kakaney	FRTRYA 13	11.70
14	Sanglung to Kheri	FRTRYA 14	1.21
15	Demkhar to Menangchemo	FRTRYA 15	1.85
		Sub Total	77.78
Total for Trashigang Dzongkhag			1105.67

Trongsa Dzongkhag			
1. Drankten Gewog			
SI No	Name of the Farm Road	Road ID	Length(km)
1	Tansa FR	FRTRDR-01	11.7
2	Drankten FR	FRTRDR-02	2.74
3	Samcholing Dzong FR	FRTRDR-03	0.623
4	Gangray FR	FRTRDR-04	1.33
5	Shangthong FR	FRTRDR-05	0.97
6	Pesinang FR	FRTRDR-06	3.05
7	Goenpa Nalang FR	FRTRDR-07	3.46
8	Tshakjan FR	FRTRDR-08	2.11
9	Phaichung FR	FRTRDR-09	2.51
10	Thelang FR	FRTRDR-10	2.21
11	Shingkar FR	FRTRDR-11	0.673
12	Kurbi FR	FRTRDR-12	0.582
13	Pingkar FR	FRTRDR-13	0.507
14	Tangchi Pang FR	FRTRDR-14	2.27
15	Taktse Duethre FR	FRTRDR-15	1.35
16	Laypang FR	FRTRDR-16	1.56
17	Tashidingkha FR	FRTRDR-17	3.07
18	Menchu FR	FRTRDR-18	1.3
19	Eusa FR	FRTRDR-19	0.892
20	Bubja FR	FRTRDR-20	1.17
21	Changrey FR	FRTRDR-21	4.03
22	Chakhazur FR	FRTRDR-22	0.59
23	Yedamkar FR	FRTRDR-23	1.22
24	Brakra FR	FRTRDR-24	3.58
25	Mandigang FR	FRTRDR-25	6.66
		Sub Total	60.157
2. Korphu Gewog			
SI No	Name of the Farm Road	Road ID	Length(km)
1	Nabji FR	FRTRKO-01	2.22
2	Nabji-Jazambukar FR	FRTRKO-02	4.53
3	Korphu FR	FRTRKO-03	5.47
4	Gomphai FR	FRTRKO-04	1.26
5	Dingling FR	FRTRKO-05	1.89
6	Nimshong FR	FRTRKO-06	2.63
7	Poenling FR	FRTRKO-07	4.15
		Sub Total	22.15
3. Langthel Gewog			
SI No	Name of the Farm Road	Road ID	Length(km)
1	Pangzur FR	FRTRLA-01	5.22
2	BPC Approach FR	FRTRLA-02	2.49
3	Baling FR	FRTRLA-03	2.77
4	Kangsenma-Kitheng FR	FRTRLA-04	1.9
5	Amling FR	FRTRLA-05	0.775
6	Tanzupang FR	FRTRLA-06	0.526
7	Jangbi FR	FRTRLA-07	9.03

8	Trangkhai FR	FRTRLA-08	1.3
9	Aoo-Om FR	FRTRLA-09	0.843
10	Phumzor FR	FRTRLA-10	8.07
11	Jangbi Mead FR	FRTRLA-11	1.03
12	Wangling FR	FRTRLA-12	5.38
13	Therbee FR	FRTRLA-13	1.58
14	Nhormey FR	FRTRLA-14	5.05
15	Balingtang FR	FRTRLA-15	1.85
16	Rangthang FR	FRTRLA-16	1.11
17	Phayum FR	FRTRLA-17	2.56
18	Wengkhang FR	FRTRLA-18	0.638
19	Lingti FR	FRTRLA-19	2.79
20	MHPA Colony-Lingti FR	FRTRLA-20	0.623
21	Namthel FR	FRTRLA-21	1.64
22	Bumbar FR	FRTRLA-22	1.37
23	Mathang FR	FRTRLA-23	4.97
24	Basaling FR	FRTRLA-24	1.55
25	Beyling FR	FRTRLA-25	0.152
26	Yurmung FR	FRTRLA-26	2.02
	Ngadak FR	FRTRLA-27	5.92
		Sub Total	73.157

4. Nubi Gewog

SI No	Name of the Farm Road	Road ID	Length(km)
1	Karshong FR	FRTRNU-01	15.8
2	Jongthang FR	FRTRNU-02	10.2
3	Mangdiphu FR	FRTRNU-03	4.93
4	Rangrong FR	FRTRNU-04	0.339
5	Bhebari FR	FRTRNU-05	0.524
6	Chorten FR	FRTRNU-06	0.314
7	Nyeye Aring FR	FRTRNU-07	0.859
8	Semji Goenpa FR	FRTRNU-08	0.765
9	Choejay Aring FR	FRTRNU-09	6.02
10	Lormey Aring FR	FRTRNU-10	2.91
11	Gagar Lhakhang FR	FRTRNU-11	0.875
12	Karshong Pam Ney FR	FRTRNU-12	0.294
13	Kidsum Aring FR	FRTRNU-13	2.91
14	Kherbu Aring FR	FRTRNU-14	0.292
15	Khespang FR	FRTRNU-15	0.81
16	Karshong Ring FR	FRTRNU-16	6.56
17	Bemji FR	FRTRNU-17	0.776
18	Doksiphey FR	FRTRNU-18	4.5
19	Dromlayzur FR	FRTRNU-19	0.4
20	Naktshang FR	FRTRNU-20	0.166
21	Pangtem FR	FRTRNU-21	2.43
22	Pangtem FR 2	FRTRNU-22	0.111
23	Panseling FR	FRTRNU-23	0.216
24	Pangham FR	FRTRNU-24	0.275
25	Dhemidji FR	FRTRNU-25	0.225
26	Saphum FR	FRTRNU-26	2.39

27	Thamzay FR	FRTRNU-27	1.02
28	Labum FR	FRTRNU-28	1.97
29	Chaley FR	FRTRNU-29	0.347
30	Simphu Goenpa FR	FRTRNU-30	1.87
31	Thangyel FR	FRTRNU-31	3.67
32	Simphu Dethoe FR	FRTRNU-32	0.992
33	Kumber FR	FRTRNU-33	0.355
34	Gangju Aring FR	FRTRNU-34	3.47
35	Simphu FR	FRTRNU-35	6.31
36	Bhushangley FR	FRTRNU-36	1.22
37	Khalipang FR	FRTRNU-37	0.383
38	Jongling FR	FRTRNU-38	0.492
39	Simjoling FR	FRTRNU-39	0.832
40	Kuenleyna FR	FRTRNU-40	0.495
41	Chizur FR	FRTRNU-41	0.875
42	Barjab FR	FRTRNU-42	1.17
43	Daba FR	FRTRNU-43	0.273
44	Drabazor FR	FRTRNU-44	0.303
45	Churagang FR	FRTRNU-45	2.03
46	Reloksayjuk FR	FRTRNU-46	0.381
47	Chella FR	FRTRNU-47	3.58
48	Chella FR 2	FRTRNU-48	0.634
49	Drang FR	FRTRNU-49	2.03
50	Drenshing FR	FRTRNU-50	1.08
51	Bjee Trong FR	FRTRNU-51	4.3
52	Bjee Goenpa FR	FRTRNU-52	3.43
53	Phaitang FR	FRTRNU-53	2.72
54	Bjee Michen FR	FRTRNU-54	2.48
55	Dorji Goenpa FR	FRTRNU-55	1.02
56	Chopnendey FR	FRTRNU-56	0.154
57	Memdraksa FR	FRTRNU-57	1.02
58	Kewathang FR	FRTRNU-58	0.279
59	Willing FR	FRTRNU-59	1.39
		Sub Total	118.466

5. Tangsibji Gewog

Sl No	Name of the Farm Road	Road ID	Length(km)
1	Kella FR	FRTRTA-01	7.73
2	Maling FR	FRTRTA-02	1.6
3	Khamaru FR	FRTRTA-03	0.13
4	Theling FR	FRTRTA-04	4.09
5	Zhedrong FR	FRTRTA-05	0.539
6	Kella Threp Lhaxhang FR	FRTRTA-06	0.989
7	Threp FR	FRTRTA-07	0.291
8	Gabatshemling FR	FRTRTA-08	0.96
9	Chendebji FR	FRTRTA-09	0.715
10	Kheba FR	FRTRTA-10	0.18
11	Gewang Thang FR	FRTRTA-11	1.08
12	Drangla FR	FRTRTA-12	6.34
13	Ngala FR	FRTRTA-13	2.21

14	Tangsibi FR	FRTRTA-14	5.34
15	Chorchang FR	FRTRTA-15	2.34
16	Tagchang FR	FRTRTA-16	2.37
17	Kephena FR	FRTRTA-17	1.61
18	Shaw Chu FR	FRTRTA-18	0.596
19	Dungbi FR	FRTRTA-19	0.953
20	Dungbi Lhakhang FR	FRTRTA-20	2.8
21	Jabjiteng FR	FRTRTA-21	0.544
22	Laju FR	FRTRTA-22	1.1
23	Zaling FR	FRTRTA-23	1.22
24	Sabjiley FR	FRTRTA-24	1.3
25	Jabbrithang FR	FRTRTA-25	1.01
26	Tshangkha FR	FRTRTA-26	0.341
		Sub Total	48.378
Total for Trongsa Dzongkhag			322.31

Tsirang Dzongkhag			
1. Barshong Gewog			
SI No	Name of the Farm Road	Road ID	Length(km)
1	BHU FR	FRTSBA-01	2.18
2	Gangtokha FR	FRTSBA-02	2.15
3	Toisang FR	FRTSBA-03	12.00
4	Shangden FR	FRTSBA-04	0.25
5	Karna FR	FRTSBA-05	2.44
6	Thramdara FR	FRTSBA-06	6.12
7	R K FR	FRTSBA-07	3.14
8	Balampaki FR	FRTSBA-08	0.55
9	Chunikhang FR	FRTSBA-09	8.18
10	Garbaray FR	FRTSBA-10	1.11
11	Sallari FR	FRTSBA-11	4.01
12	Gyembo FR	FRTSBA-12	0.54
13	Subba goan FR	FRTSBA-13	1.78
14	School FR	FRTSBA-14	4.18
15	Barshongtoe FR	FRTSBA-15	5.31
16	Deki FR	FRTSBA-16	3.12
17	Naykormo FR	FRTSBA-17	0.46
18	Luitel gang FR	FRTSBA-18	0.59
19	Gomdendara FR	FRTSBA-19	2.43
		Sub Total	60.54
2. Dunglagang Gewog			
SI No	Name of the Farm Road	Road ID	Length(km)
1	Dingneygang FR	FRTSDU-01	4.89
2	Jarringay FR	FRTSDU-02	1.20
3	Hatti Dunga FR	FRTSDU-03	3.01
4	Bangtar FR	FRTSDU-04	0.84
5	Norjangsa FR	FRTSDU-05	4.18
6	Tamangaon FR	FRTSDU-06	0.99
7	Torkay FR	FRTSDU-07	1.13
8	Upper Norjangsa FR	FRTSDU-08	3.63
9	Sano Lalikharka FR	FRTSDU-09	2.86
10	Anim dratshang FR	FRTSDU-10	2.05
12	Upper Lhamoilum FR	FRTSDU-11	1.72
13	Upper Gopini FR	FRTSDU-12	2.17
14	Middle Lhamoilum FR	FRTSDU-13	4.04
15	Middle Gopini FR	FRTSDU-14	4.61
16	Lower Gopini FR	FRTSDU-15	2.06
17	Kangpar FR	FRTSDU-16	0.65
18	Norjangsa FR 02	FRTSDU-17	3.58
19	Lower Kherithang FR	FRTSDU-18	2.33
20	Suberi FR 01	FRTSDU-19	0.88
21	Suberi FR 02	FRTSDU-20	1.06
22	Gopal FR	FRTSDU-21	0.72
23	Tamang FR	FRTSDU-22	0.44
24	Lower Dangreybu maed FR 01	FRTSDU-23	1.56

25	Lower Dangreybu maed FR 02	FRTSDU-24	0.22
25	Upper Dangreybumaed FR 01	FRTSDU-25	4.42
27	Upper Dangreybu maed FR 02	FRTSDU-26	3.01
28	Upper Dangreybu maed FR 03	FRTSDU-27	2.94
29	Ghimray dara FR	FRTSDU-28	0.57
30	Dangreybutoe FR	FRTSDU-29	1.43
31	Dangreybu toe community FR	FRTSDU-30	2.91
32	Lower Dangreybu toe FR	FRTSDU-31	0.78
		Sub Total	66.86

3. Gosarling Gewog

SI No	Name of the Farm Road	Road ID	Length(km)
1	Dhuthrue FR	FRTSGO-01	0.80
2	Changchay-Manidara FR	FRTSGO-02	3.50
3	Dhadinggay FR	FRTSGO-03	0.66
4	Pemathang-Phunsumgang FR	FRTSGO-04	1.91
5	Lowerpemathang FR 01	FRTSGO-05	4.21
6	Lower Pemathang FR 02	FRTSGO-06	1.23
7	Thapa dara FR	FRTSGO-07	0.68
8	Khataney kholsa-Harpeykhola FR	FRTSGO-08	0.40
9	Lower phunsumgang FR	FRTSGO-09	2.67
10	Devithang FR	FRTSGO-10	3.11
11	Limbudara FR	FRTSGO-11	0.88
12	School FR 01	FRTSGO-12	0.31
13	Ghishing dara FR	FRTSGO-13	1.17
14	School FR 02	FRTSGO-14	1.34
15	Jotsi dara FR	FRTSGO-15	1.14
16	Rinchen Tshewang FR	FRTSGO-16	0.54
17	Karmi dara FR	FRTSGO-17	0.69
18	Harpey khola - Manidara FR	FRTSGO-18	1.63
		Sub Total	26.86

4. Kikhorthang Gewog

SI No	Name of the Farm Road	Road ID	Length(km)
1	Batasey FR 01	FRTSKI-01	1.90
2	Upper Satsama FR 01	FRTSKI-02	0.82
3	Middle Menchuna FR	FRTSKI-03	1.86
4	Sherpa gaon FR 02	FRTSKI-04	0.50
5	Middle Dungkarcholing FR 01	FRTSKI-05	4.05
6	Middle Dungkarcholing FR 02	FRTSKI-06	0.58
7	Lhakhang FR	FRTSKI-07	3.18
8	Adhikari FR	FRTSKI-08	1.56
9	Bastola FR	FRTSKI-09	0.81
10	Ghimeray FR 01	FRTSKI-10	0.58
11	Ghimeray FR 02	FRTSKI-11	2.84
12	Upper Dungkarcholing FR A	FRTSKI-12	0.95
13	Upper Dungkarcholing FR B	FRTSKI-13	0.90
14	Majowa FR	FRTSKI-14	10.80
15	Baleypotey FR	FRTSKI-15	0.86
16	Dal gaon FR	FRTSKI-16	0.66

17	Kabray Dara FR	FRTSKI-17	2.60
18	Damphu khola FR	FRTSKI-18	2.16
19	Koirala gaon FR	FRTSKI-19	0.36
20	Darlami gaon FR	FRTSKI-20	1.00
21	School FR	FRTSKI-21	0.40
22	Dhulal gaon FR	FRTSKI-22	0.87
23	Rai gaon	FRTSKI-23	0.84
24	Bastala gaon FR	FRTSKI-24	0.54
25	Ningalay FR	FRTSKI-25	1.54
26	Lower satsama FR 01	FRTSKI-26	1.11
27	Lower Satsama FR 02	FRTSKI-27	0.49
28	Upper Satsama FR 01	FRTSKI-28	1.26
			46.01
5. Mendrelgang Gewog			
Sl No	Name of the Farm Road	Road ID	Length(km)
1	Samshingaden FR	FRTSME-01	1.19
2	Pemashong- 03	FRTSME-02	2.70
3	Mendrelgang FR	FRTSME-03	4.33
4	Pemashong FR -02	FRTSME-04	1.02
5	Lower Reserbo FR	FRTSME-05	0.39
6	Tashipang FR-01	FRTSME-06	4.16
7	Tashipang FR-02	FRTSME-07	1.76
8	Pemashong FR-01	FRTSME-08	5.45
9	Reserbo FR-01	RTSME-09	2.88
10	Reserbo FR 02	FRTSME-10	0.93
11	Reserbo FR 03	RTSME-11	1.05
12	Dzomlingzor FR-01	FRTSME-12	0.70
13	Dzomlingzor FR-02	FRTSME-13	1.55
14	Upper Reserbo FR-01	FRTSME-14	0.87
15	Upper Reserbo FR-02	FRTSME-15	1.10
		Sub Total	30.07
6. Patshaling Gewog			
Sl No	Name of the Farm Road	Road ID	Length(km)
1	Harinanday-School FR	FRTSPA-01	8.98
2	Jawbari FR	FRTSPA-02	0.40
3	Tsakaling FR	FRTSPA-03	5.83
4	Nawgaray FR	FRTSPA-04	0.36
5	Lower Jawbari FR	FRTSPA-05	1.07
6	Lhaxhang FR	FRTSPA-06	0.37
7	Chomuney dara FR	FRTSPA-07	1.47
8	Uttaray FR	FRTSPA-08	0.80
9	Bakshing FR	FRTSPA-09	0.95
10	Ghatay khola-Baluchok FR	FRTSPA-10	1.74
11	Rai gaon FR	FRTSPA-11	1.47
12	Alley dara FR	FRTSPA-12	1.94
13	Khopi FR 01	FRTSPA-13	3.62
14	Khopi FR 02	FRTSPA-14	0.36
15	Thakhorling-Betini PS FR	FRTSPA-15	3.77
16	Mokten gaon FR	FRTSPA-16	0.94

17	Nepal dara FR	FRTSPA-17	1.36
18	Jungay dara FR	FRTSPA-18	1.17
19	Mongali dara FR	FRTSPA-19	0.53
20	Chuzomsa FR	FRTSPA-20	3.44
21	Kashachu FR	FRTSPA-21	2.67
22	Pangthang FR	FRTSPA-22	6.41
23	Sadhu gaon FR	FRTSPA-23	4.31
24	Malbasey FR	FRTSPA-24	0.29
25	Upper Pangthang FR	FRTSPA-25	1.01
26	Timsina FR	FRTSPA-26	0.91
		Sub Total	56.17

7. Phuentenchu Gewog

SI No	Name of the Farm Road	Road ID	Length(km)
1	Tashicholing FR	FRTSPH-01	7.05
2	Chendara FR	FRTSPH-02	1.79
3	Aleydara FR	FRTSPH-03	0.87
4	Upper Norbuthang FR	FRTSPH-04	1.70
5	Lotey Pagkha FR	FRTSPH-05	0.74
6	Middle Tashicholing FR	FRTSPH-06	1.86
7	Peljorling FR	FRTSPH-07	3.10
8	Drontoed BHU FR	FRTSPH-08	0.99
9	Drontoed FR	FRTSPH-09	5.49
10	Upper Drontoed FR 01	FRTSPH-10	1.38
11	Upper Drontoed FR 02	FRTSPH-11	0.57
12	Wangthangling FR	FRTSPH-12	3.34
13	Upper Wangthangling FR	FRTSPH-13	3.69
14	Upper Chubabsa FR	FRTSPH-14	3.80
15	Chubabsa FR	FRTSPH-15	2.04
16	Peljorling FR 02	FRTSPH-16	1.69
17	Lower peljorling FR	FRTSPH-17	1.57
18	Menchuna FR	FRTSPH-19	6.20
19	Sershong FR 02	FRTSPH-20	0.49
21	Dragithog FR	FRTSPH-22	7.27
22	Upper Norbuthang FR 02	FRTSPH-23	2.70
23	Bansari FR	FRTSPH-24	2.46
24	Koiralay FR 01	FRTSPH-25	3.76
25	Koiralay FR 02	FRTSPH-26	0.57
27	Middle Norbuthang FR	FRTSPH-27	1.85
28	Lower Norbuthang FR 01	FRTSPH-28	0.58
29	Lower Norbuthang FR 02	FRTSPH-29	0.45
		Sub Total	68.01

8. Rangthangling Gewog

SI No	Name of the Farm Road	Road ID	Length(km)
1	Charingma FR	FRTSRA-01	9.36
2	Charingmatoed FR	FRTSRA-02	1.53
3	Charingma maed FR	FRTSRA-03	0.94
4	Sallaray FR	FRTSRA-04	0.96
5	Bakshing FR	FRTSRA-05	0.55

6	Lower Neymedsa FR	FRTSRA-06	3.51
7	Upper Neymedsa 01	FRTSRA-07	2.71
8	Upper Neymedsa FR 02	FRTSRA-08	0.83
9	Nimazor FR	FRTSRA-09	10.90
10	Chetri gaon FR	FRTSRA-10	0.79
11	Saunay FR	FRTSRA-11	0.78
12	Balukhop FR	FRTSRA-12	1.01
13	ECR FR	FRTSRA-13	0.31
14	ORC FR	FRTSRA-14	4.50
15	Chirakay FR	FRTSRA-15	1.23
16	Sallaray FR	FRTSRA-16	3.01
17	Shetay kholsa-GC FR	FRTSRA-17	1.30
18	Dharlami FR	FRTSRA-18	0.49
19	RPS FR	FRTSRA-19	1.05
20	Lower Darchagang FR	FRTSRA-20	1.19
21	Middle Darchagang FR	FRTSRA-21	1.16
		Sub Total	48.10
9. Semjong Gewog			
Sl No	Name of the Farm Road	Road ID	Length(km)
1	Sadugaon FR	FRTSSE-01	5.99
2	Jareytar FR	FRTSSE-02	2.01
3	Nilpokarey to Saru Basmay FR	FRTSSE-03	3.69
4	Balukhop FR	FRTSSE-04	5.59
5	Lower Tashiling FR	FRTSSE-05	1.31
6	Salary to Gopini Dovan FR	FRTSSE-06	3.27
7	Middle Tashiling FR	FRTSSE-07	0.57
8	Hatikharka FR 01	FRTSSE-08	1.69
9	Hatikharka FR 02	FRTSSE-09	0.39
10	Upper Dangreygang FR 01	FRTSSE-10	0.74
11	Upper Dangreygang FR 02	FRTSSE-11	0.09
12	Middle Dangreygang FR 01	FRTSSE-12	2.09
13	Milddle Dangreygang FR 02	FRTSSE-13	0.49
14	Lower Dzomling FR 01	FRTSSE-14	3.12
15	Lower Dzomling FR 02	FRTSSE-15	1.03
16	Subedi FR	FRTSSE-16	1.93
17	Rateypani FR	FRTSSE-17	1.75
18	Tamangbasti FR	FRTSSE-18	1.83
19	Middle Tamangbasti FR	FRTSSE-19	0.67
20	Dekiling FR 01	FRTSSE-20	6.13
21	Upper Dekiling FR	FRTSSE-21	0.50
22	Dekiling FR 02	FRTSSE-22	4.18
		Sub Total	49.05
10. Tsholingkhar Gewog			
Sl No	Name of the Farm Road	Road ID	Length(km)
1	Kapazhing FR-01	FRTSTS-01	7.02
2	Alaydara FR-01	FRTSTS-02	2.16
3	Gumsum FR	FRTSTS-03	1.76
4	Lungsigang FR	FRTSTS-04	2.75
5	Alaydara FR-02	FRTSTS-05	2.20

6	ORC Tsholingkhar FR-01	FRTSTS-06	1.05
7	ORC Tsholingkhar FR-02	FRTSTS-07	0.14
8	Devithang FR-01	FRTSTS-08	1.45
9	Tsholingkartoe n mead FR	FRTSTS-09	8.05
10	Tsolingkartoe FR	FRTSTS-10	1.01
11	Rana FR	FRTSTS-11	1.06
12	Pokharidara FR-01	FRTSTS-12	0.93
13	Pokharidara FR-02	FRTSTS-13	1.76
14	Sarugaun FR-01	FRTSTS-14	0.69
15	Sarugaun FR-02	FRTSTS-15	0.39
16	Balpipal FR	FRTSTS-16	0.29
17	Kapazhing FR-02	FRTSTS-17	0.56
18	Kapazhing FR-03	FRTSTS-18	0.53
19	Lower Drupchugang FR	FRTSTS-19	0.62
20	Drupchugang FR-01	FRTSTS-20	4.80
21	Upper Drupchugang FR	FRTSTS-21	2.78
22	Rana FR	FRTSTS-22	0.25
23	Middle Alanchey FR	FRTSTS-23	3.34
		Sub Total	45.59

11. Tsirangtoe Gewog

SI No	Name of the Farm Road	Road ID	Length(km)
1	Zomnya FR	FRTSTS-01	5.42
2	Lower Wangphu FR 01	FRTSTS-02	3.91
3	Lower Wangphu FR 02	FRTSTS-03	3.88
4	Middle Wangphu FR	FRTSTS-04	2.59
5	Dungkarling FR	FRTSTS-05	5.67
6	Lower Soentabsa FR 01	FRTSTS-06	0.81
7	Lower Soentabsa FR 02	FRTSTS-07	1.23
8	Middle Soentabsa FR 01	FRTSTS-08	1.62
9	Middle Soentabsa FR 02	FRTSTS-09	2.18
10	Tinpanay FR	FRTSTS-10	1.70
11	Takthang FR	FRTSTS-11	10.50
12	Lower Tongshina FR	FRTSTS-12	2.92
13	Middle Tongshina FR	FRTSTS-13	2.96
14	Upper Tongshina	FRTSTS-14	3.15
15	Upper kabelshing FR	FRTSTS-15	5.28
16	Koipani FR	FRTSTS-16	2.92
17	Birkuna FR 01	FRTSTS-17	4.46
18	Birkuna FR 02	FRTSTS-18	1.74
19	Birkuna FR 03	FRTSTS-19	0.74
20	Birkuna FR 04	FRTSTS-20	0.91
		Sub Total	64.59

12. Sergithang Gewog

SI No	Name of the Farm Road	Road ID	Length(km)
1	Tshochasa FR	FRTSSER-01	1.91
2	Tungpa FR	FRTSSER-02	6.68
3	Burichu Dovan FR	FRTSSER-03	8.87
4	Arubotey FR	FRTSSER-04	8.39

5	Tungpani Lapsakha FR	FRTSSER-05	9.42
6	Lapsakha FR 01	FRTSSER-06	0.49
7	Lapsakha FR 02	FRTSSER-07	0.59
8	Lapsakha FR 03	FRTSSER-08	3.68
9	Lapsakha FR 4	FRTSSER-09	7.20
10	Lapsakha FR 5	FRTSSER-10	1.34
11	Newatar FR	FRTSSER-11	3.07
12	Teendovaney & Jambir Botey FR 01	FRTSSER-12	6.96
13	Teendovanay & Jambir Botey FR 02	FRTSSER-13	0.50
14	Teendovanay & Jambir Botey FR 03	FRTSSER-14	2.00
15	Sergithangmaed FR	FRTSSER-15	1.81
16	Jhatey FR 01	FRTSSER-16	5.49
17	Jhatey FR 02	FRTSSER-17	0.52
18	Samdenjong FR	FRTSSER-18	3.67
19	Upper Teorey FR 01	FRTSSER-19	3.13
20	Upper Teoray FR 02	FRTSSER-20	0.54
21	Sergithang PS FR 01	FRTSSER-21	0.63
22	Sergithang PS FR 02	FRTSSER-22	0.17
23	Dovan FR	FRTSSER-23	1.45
24	Bulkey FR	FRTSSER-24	4.70
25	Malbasey FR	FRTSSER-25	1.57
26	Sathmulay Top FR	FRTSSER-26	0.50
27	Sathmulay FR	FRTSSER-27	1.02
28	Tashithang ORC FR	FRTSSER-28	0.83
		Sub Total	87.11
Total for Tsirang Dzongkhag			648.97

Wangdue Phodrang Dzongkhag

1. Athang Gewog

SI No	Name of the Farm Road	Road ID	Length(km)
1	Lomtshokha FR	FRWAAT-01	1.09
2	Dogayphu-Eutama FR	FRWAAT-02	6.98
3	Dogayphu-Lopokha FR	FRWAAT-03	20.10
4	Dogonama-Kago FR	FRWAAT-04	5.92
5	Dolaychen-Lamga FR	FRWAAT-05	4.25
6	Gangphel-Dechen Goenpa FR	FRWAAT-06	4.79
7	Jangcheyna Zam-Thaphu Lawa FR	FRWAAT-07	2.62
8	Jarogang-Zompa FR	FRWAAT-08	5.64
9	Lamga-Dahyue FR	FRWAAT-09	3.35
10	Lopokha-Phatakha FR	FRWAAT-10	2.50
11	Morakha FR	FRWAAT-11	1.91
12	Phangdru-Jarogang FR	FRWAAT-12	2.23
13	Takshachu-Rukha FR	FRWAAT-13	23.60
14	Rukha-Lhaxhang FR	FRWAAT-14	0.39
15	Thapu-Kashachiko FR	FRWAAT-15	3.12
16	Zawa-Chemta FR	FRWAAT-16	1.22
		Sub Total	89.71

2. Bjena Gewog

SI No	Name of the Farm Road	Road ID	Length(km)
1	Rinchenling FR	FRWABJ-01	1.18
2	Dolung Goenpa FR	FRWABJ-02	1.82
3	Khotokha CPS FR	FRWABJ-03	1.47
4	Lumpa FR	FRWABJ-04	1.07
5	Themakha FR	FRWABJ-05	5.16
6	Wopakha FR	FRWABJ-06	1.56
7	Tashitokha FR	FRWABJ-07	0.39
8	Bapjaygang FR	FRWABJ-08	0.65
9	Tshesheyne FR	FRWABJ-09	1.21
10	Tokha FR	FRWABJ-10	0.95
11	Phuntshogang FR	FRWABJ-11	1.15
12	Panngna FR	FRWABJ-12	1.17
13	Zangtoekha FR	FRWABJ-13	0.61
14	Dargaygang FR	FRWABJ-14	0.19
15	Jigmezung FR	FRWABJ-15	0.97
16	Drachu Agaymo-Balakha FR	FRWABJ-16	1.65
17	Lamyto FR	FRWABJ-17	3.60
18	Khelakha-Jarina FR	FRWABJ-18	2.82
19	Ngawang-Jagerlinchu FR	FRWABJ-19	1.10
20	Kangtheytewa FR	FRWABJ-20	0.91
21	Tseripangchu FR	FRWABJ-21	0.48
22	Balhakha FR	FRWABJ-22	0.86
23	Yokoshing FR	FRWABJ-23	0.30
24	Gangzhikha FR	FRWABJ-24	2.73
25	Lhaxhangchen-Jangbamo FR	FRWABJ-25	1.55
26	Dawkeysa FR	FRWABJ-26	0.48

27	Shongchuna FR	FRWABJ-27	0.30
28	Gamakha FR	FRWABJ-28	1.14
29	Kokokha FR	FRWABJ-29	0.45
30	Tekikha FR	FRWABJ-30	0.91
31	Takakha FR	FRWABJ-31	1.00
32	Dungchen FR	FRWABJ-32	0.70
33	Gamina FR	FRWABJ-33	1.00
34	Bagogang-Pangmarbu FR	FRWABJ-34	4.01
		Sub Total	45.54

3. Daga Gewog

SI No	Name of the Farm Road	Road ID	Length(km)
1	Akhona-Dabesa FR	FRWADA-01	0.20
2	Bapsheyju-Babshey FR	FRWADA-02	3.67
3	Baychu-Uma School FR	FRWADA-03	9.48
4	Denchuka-Batsiwom FR	FRWADA-04	0.56
5	Jalung Pokto-Tokha FR	FRWADA-05	0.59
6	Kamichu-Kamina FR	FRWADA-06	17.80
7	Lhashingsawa-Sumakha FR	FRWADA-07	0.73
8	Pinsa-Gyabakha FR	FRWADA-08	11.10
9	Sewgang-Dangsa FR	FRWADA-09	2.45
10	Taksha-Silli FR	FRWADA-10	16.60
11	Tshara-Domsa FR	FRWADA-11	1.95
12	Uma BHU-Uma Choling Goenpa FR	FRWADA-12	2.12
13	Uma Choling-Zhamtoe FR	FRWADA-13	3.02
14	Shangta FR	FRWADA-14	1.86
15	Zhingsabu-Zhamtoe FR	FRWADA-15	1.57
		Sub Total	73.69

4. Dangchu Gewog

SI No	Name of the Farm Road	Road ID	Length(km)
1	Denchuli FR	FRWADA-01	5.17
2	Dangchu Goenpa FR	FRWADA-02	0.71
3	Dangchu Dratshang FR	FRWADA-03	0.20
4	Doeksina FR	FRWADA-04	1.93
5	Chhubawog FR	FRWADA-05	0.34
6	Taangra FR	FRWADA-06	0.81
7	Jemed FR	FRWADA-07	1.04
8	Dangchu FR	FRWADA-08	0.65
9	Zhimjago FR	FRWADA-09	1.80
10	Tashidingkha FR	FRWADA-10	1.71
11	Lumju FR	FRWADA-11	4.86
12	Lumju FR 2	FRWADA-12	1.21
13	Tessa FR	FRWADA-13	5.56
14	Godrang FR	FRWADA-14	4.47
15	Dongmed FR	FRWADA-15	0.36
16	Tomla FR	FRWADA-16	6.41
17	Tomlawog FR	FRWADA-17	0.20
18	Karo FR	FRWADA-18	0.68
19	Takteng FR	FRWADA-19	0.43
20	Gempang FR	FRWADA-20	0.77

21	Gangjuna FR	FRWADA-21	0.16
22	Tokaling FR	FRWADA-22	0.31
23	Eusagang FR	FRWADA-23	3.50
24	Chhubana FR	FRWADA-24	0.89
25	Reda FR	FRWADA-25	5.69
26	Khajishou-Namgaygang FR	FRWADA-26	1.48
27	Reda Goenpa FR	FRWADA-27	0.57
28	Kidlhana FR	FRWADA-28	1.00
		Sub Total	52.87

5. Gangteng Gewog

Sl No	Name of the Farm Road	Road ID	Length(km)
1	Nyena Chorten-Lingkana FR	FRWAGT-01	0.49
2	Nyena Chorten-Chongzhina FR	FRWAGT-02	0.74
3	Nyena Chorten-Dogselgang FR	FRWAGT-03	0.33
4	Dogselgang-Gela FR	FRWAGT-04	1.80
5	Gela-Kemena FR	FRWAGT-05	0.73
6	Kemchen FR	FRWAGT-06	0.14
7	Gela-Phalamenchu FR	FRWAGT-07	0.49
8	Dogselgang-Gangtsar FR	FRWAGT-08	2.16
9	Tokha-Thagorsham FR	FRWAGT-09	0.18
10	Tongphutsawa-Tokhapang Karpo FR	FRWAGT-10	0.46
11	Amankora-Jangtokha FR	FRWAGT-11	0.88
12	Tshangshing Jug- Pangkarpo FR	FRWAGT-12	2.65
13	Tshentasa FR	FRWAGT-13	0.11
14	Sangtana-Boshina FR	FRWAGT-14	0.34
15	Sangtana-Tangra FR	FRWAGT-15	0.21
16	Jhushiling FR	FRWAGT-16	0.72
17	Akchhupokto-Beta FR	FRWAGT-17	1.10
18	Akchhupokto-Dolongchhey FR	FRWAGT-18	2.68
19	Molethangka-Menchhuna FR	FRWAGT-19	0.30
20	Pangkarpo-Maang FR	FRWAGT-20	0.65
21	Chhuratsawa-Sharchhu FR	FRWAGT-21	0.30
22	Kinzingcholingjab-Koombo FR	FRWAGT-22	3.26
23	Kinzingcholing-Phobjithang FR	FRWAGT-23	3.05
24	Kilkhorthang-Dangsangsham FR	FRWAGT-24	1.37
25	Talachunju-Jangtse FR	FRWAGT-25	1.00
26	Nyena-Sinchubara FR	FRWAGT-26	2.47
27	Lokchaytham-Baratalu FR	FRWAGT-27	0.41
28	Baralam-Lhakpadubesa FR	FRWAGT-28	0.16
29	Dungkhortsau-Damzhi FR	FRWAGT-29	0.59
30	RSPN-Khewangpaksam FR	FRWAGT-30	0.49
31	Tapaiteng-Tapaipokto FR	FRWAGT-31	0.30
32	Tapaiteng-Damchoe Lhakhang FR	FRWAGT-32	1.40
33	Gangphel-Jangla FR	FRWAGT-33	0.28
34	Tshikupang-Damchoe Lhakhang Jug FR	FRWAGT-34	0.53
35	Tshikupang-Nazhikha FR	FRWAGT-35	0.91
36	Goegen-Uesa Dangrey FR	FRWAGT-36	0.85
37	Uesa Laam-Lushing Tsawa FR	FRWAGT-37	0.09
38	Uesa Laam-Kinzingpang FR	FRWAGT-38	0.20

39	Phamnang-Lango FR	FRWAGT-39	0.19
40	Lango FR	FRWAGT-40	0.11
41	Zaagsa FR	FRWAGT-41	0.09
42	Zaagsa-Gogojab FR	FRWAGT-42	0.90
43	Gangkhapang-Phamnang FR	FRWAGT-43	5.65
		Sub Total	41.74
6. Gasetshogom Gewog			
SI No	Name of the Farm Road	Road ID	Length(km)
1	Bjikulungma-Khamed Dangribu FR	FRWAGA-01	1.40
2	Changchey-Rigkeytsawa FR	FRWAGA-02	1.12
3	Dabshayangang-Passakha FR	FRWAGA-03	0.35
4	Gangchumegang-Khatoekha FR	FRWAGA-04	2.97
5	Gewog Center Junction-Changkha FR	FRWAGA-05	0.92
6	Gewog Center-Sharliphangkha FR	FRWAGA-06	7.48
7	Hingchuloma-Gemsarp FR	FRWAGA-07	0.24
8	Jigmethangka-Martshikha FR	FRWAGA-08	2.76
9	Lhashingang-Lhashigang FR	FRWAGA-09	1.13
10	Naritse-Gomchuluma FR	FRWAGA-10	3.50
11	Omthangkha-Tongchulum FR	FRWAGA-11	5.34
12	Pangsho-Changchey FR	FRWAGA-12	2.05
13	Pangchukha-Dophugang FR	FRWAGA-13	1.19
14	Samakha Junction-Samakha	FRWAGA-14	0.57
15	Tongchulum-Kuchey FR	FRWAGA-15	0.81
16	yetapahangkha-Ternga FR	FRWAGA-16	3.70
		Sub Total	35.53
7. Gasetshowom Gewog			
SI No	Name of the Farm Road	Road ID	Length(km)
1	Chamolo-Simthangka FR	FRWAGA-01	0.45
2	Gaymegang-Dulum FR	FRWAGA-02	0.73
3	Gewog Center-Hetshokha FR	FRWAGA-03	11.50
4	Habesa School Junction-Bjana FR	FRWAGA-04	1.57
5	Janglungma-Phakha FR	FRWAGA-05	0.46
6	Menbisa-Baso FR	FRWAGA-06	6.79
7	Menisa-Tenchakha FR	FRWAGA-07	2.54
8	Neytsayangkha-Simtokha FR	FRWAGA-08	5.38
9	Wangsina-Phakha FR	FRWAGA-09	5.82
10	Zamto-Shosozam FR	FRWAGA-10	0.59
		Sub Total	35.82
8. Kazhi Gewog			
SI No	Name of the Farm Road	Road ID	Length(km)
1	Chapchozam-Sill FR	FRWAKA-01	4.34
2	Sill-Lull FR	FRWAKA-02	7.95
3	Damchothang-Goensakha FR	FRWAKA-03	1.84
4	Damchothang-Dongkobjee FR	FRWAKA-04	4.51
5	Dongkobjee-Tumtupang FR	FRWAKA-05	1.06
6	Tumtupang-Neuli FR	FRWAKA-06	2.66
7	Bjaktey-Dechenling Goenpa FR	FRWAKA-07	2.59
8	Bjaktey-Kemji and Bjoley Goenpa FR	FRWAKA-08	0.84

9	Wachaphakha Junction-Wachaphakha FR	FRWAKA-09	0.25
10	Amlating FR	FRWAKA-10	0.29
11	Gewog Center-Tashi Tsemo FR	FRWAKA-11	5.61
12	Pongkabiju-Komathrang FR	FRWAKA-12	1.44
13	Damena-Eusabu FR	FRWAKA-13	1.95
14	Nyedokha-Wangdue Goenpa FR	FRWAKA-14	4.86
15	Chuchuna-Kazhi Dangra FR	FRWAKA-15	1.16
16	Chuchuna-Kazhi Tam FR	FRWAKA-16	0.45
17	Kazhi Tam Junction-Suisa FR	FRWAKA-17	0.48
18	Chuchuna-Gewog Center FR	FRWAKA-18	3.00
19	Gyelsitsawa-Jagatokha FR	FRWAKA-19	0.15
20	Chegip-Kotana FR	FRWAKA-20	3.24
21	Jadagangkha-Lumchey FR	FRWAKA-21	1.18
22	Dolomaizingkha-Nobgang FR	FRWAKA-22	1.13
23	Dochoto-Bameyshong and Dabchagang FR	FRWAKA-23	0.44
24	Bjaktey-Lungsigang FR	FRWAKA-24	1.22
25	Dongkobjee-Gangley FR	FRWAKA-25	1.08
		Sub Total	53.73

9. Nahi Gewog

SI No	Name of the Farm Road	Road ID	Length(km)
1	Omluna FR	FRWANA-01	0.16
2	Dogochen FR	FRWANA-02	0.32
3	Maju FR	FRWANA-03	0.10
4	Bachokabu-Bilikha FR	FRWANA-04	0.99
5	Bilukha-Bilukha FR	FRWANA-05	0.09
6	Masagang-Chukilo FR	FRWANA-06	1.02
7	Masagang-Tshokorthangkha FR	FRWANA-07	2.74
8	Tshokorthangkha-Sawagoenpa FR	FRWANA-08	0.35
9	Tshokorthangkha-Janagoenpa FR	FRWANA-09	8.65
10	Pangshogoenpa FR	FRWANA-10	0.68
11	Khujula FR	FRWANA-11	5.75
12	Agolo-Ngashi Zam FR	FRWANA-12	2.51
13	Ngashi Zam-Halued FR	FRWANA-13	3.10
14	Ngashi Zam-Lhakhangchen FR	FRWANA-14	3.19
15	Lhakhangchen-Emjakha FR	FRWANA-15	3.70
16	Yusagom-Masagang FR	FRWANA-16	3.83
17	Yusagom-Jibjangsa FR	FRWANA-17	0.46
18	Tshimizho FR	FRWANA-18	0.46
19	Yusawom FR	FRWANA-19	0.62
20	Nabesa FR	FRWANA-20	6.24
21	Nabesa Lhakhang FR	FRWANA-21	0.29
		Sub Total	45.24

10. Nyisho Gewog

SI No	Name of the Farm Road	Road ID	Length(km)
1	Chebakha FR	FRWANY-01	0.93
2	Chagzagang-Zacheychain FR	FRWANY-02	0.38
3	Zigtsana FR	FRWANY-03	0.57
4	Pemeythang-Zhingsa FR	FRWANY-04	0.17

5	Pemeythang-Barigang FR	FRWANY-05	0.21
6	Gamazing-Tashipelri FR	FRWANY-06	0.17
7	Mamta-Lumagang FR	FRWANY-07	1.24
8	Tomchuwo FR	FRWANY-08	0.08
9	Kinzaling FR	FRWANY-09	0.89
10	Lhakhangthangkha FR	FRWANY-10	0.78
11	Lamchangtoe FR	FRWANY-11	0.79
12	Pangayma FR	FRWANY-12	0.29
13	Laykhokha FR	FRWANY-13	0.51
14	Chimseling FR	FRWANY-14	2.20
15	Gelakha FR	FRWANY-15	0.69
16	Jangkhadhangra FR	FRWANY-16	0.25
17	Nyishokha FR	FRWANY-17	3.40
18	Thoepley FR	FRWANY-18	0.97
19	Gyemjakha FR	FRWANY-19	1.04
20	Pangkha FR	FRWANY-20	6.87
21	Zingcheyna FR	FRWANY-21	1.31
22	Chitogemba FR	FRWANY-22	0.56
23	Ramina FR	FRWANY-23	2.25
24	Taridhasa FR	FRWANY-24	0.24
25	Samtegang FR	FRWANY-25	1.10
26	Samtegang-Chedalo FR	FRWANY-26	5.62
27	Chedalo-Khameyna FR	FRWANY-27	7.08
28	Phadhikha FR	FRWANY-28	5.84
29	Gangjab FR	FRWANY-29	3.66
30	Boeri FR	FRWANY-30	2.94
31	Shukishama FR	FRWANY-31	0.32
32	Samtegang-Gangjab FR	FRWANY-32	0.97
33	Zuel FR	FRWANY-33	7.09
34	Zuel-Goga FR	FRWANY-34	2.36
		Sub Total	63.77

11. Phangyul Gewog

SI No	Name of the Farm Road	Road ID	Length(km)
1	PWD Camp Junction-Jatsa FR	FRWAPH-01	5.54
2	Chemji-Tsalagang FR	FRWAPH-02	0.69
3	Choeteytsawa-Semina FR	FRWAPH-03	0.27
4	Sonazhing FR	FRWAPH-04	0.30
5	Zachu FR	FRWAPH-05	0.24
6	Tagayna-Domkha FR	FRWAPH-06	1.00
7	Domkha Maed-Domkheylo FR	FRWAPH-07	0.64
8	Omlagang-Dargay Gempa FR	FRWAPH-08	4.44
9	Domkha Junction-Domkha Toe FR	FRWAPH-09	1.46
10	Chunsikha Junction-Chunsikha FR	FRWAPH-10	0.15
11	Omlagang-Tashigang FR	FRWAPH-11	4.31
12	Dargay Gempa Junction-Nabesa FR	FRWAPH-12	4.03
13	Gewog Center Junction-Chungney Gempa FR	FRWAPH-13	3.87
14	Mebugangley-Lhagadang FR	FRWAPH-14	0.74
15	Semazingchu-Semna FR	FRWAPH-15	0.71
16	Semi FR	FRWAPH-16	0.65

17	Hingchugang Junction-Hinchugang FR	FRWAPH-17	0.35
18	Chukhor-Kumchi FR	FRWAPH-18	3.03
19	Gewog Center-Phangyul Gempa FR	FRWAPH-19	5.49
20	Dosina-Rabuna FR	FRWAPH-20	4.85
		Sub Total	42.77
12. Phobjikha Gewog			
SI No	Name of the Farm Road	Road ID	Length(km)
1	Tabading-Drang FR	FRWAPJ-01	5.29
2	Drang-Pachhi FR	FRWAPJ-02	0.59
3	Drang FR	FRWAPJ-03	0.06
4	Chhukortakor-Chhuradonga FR	FRWAPJ-04	0.10
5	Thakorna-Gemilo FR	FRWAPJ-05	0.35
6	Chhubana-Shokayna FR	FRWAPJ-06	0.23
7	Ramphakha-Jachema FR	FRWAPJ-07	0.32
8	Zamchay-Halpachhe FR	FRWAPJ-08	1.50
9	Tshosaybama-Choreyna FR	FRWAPJ-09	0.50
10	Bjeeshing Tsawa-Tshangchhugang FR	FRWAPJ-10	0.81
11	Pangsa-Chhuserbugang FR	FRWAPJ-11	0.72
12	Zamtona-Hatochen FR	FRWAPJ-12	1.41
13	Pangchuna-Namphusa FR	FRWAPJ-13	0.15
14	Tshikuchen-Yaabgang FR	FRWAPJ-14	0.52
15	Zamtona-Tshedagang FR	FRWAPJ-15	0.94
16	Chhukor Tsawa-Tsheda FR	FRWAPJ-16	0.89
17	Sinchubara-Zamchen FR	FRWAPJ-17	3.55
18	Tshotakama-Tangkageri FR	FRWAPJ-18	0.26
19	Tshotakama-Chhuam FR	FRWAPJ-19	2.54
20	Ngelungdrachaling-Taphu Lhaxhang FR	FRWAPJ-20	6.20
21	Chhukarpo-Lakchay Zam FR	FRWAPJ-21	0.72
22	Poelam FR	FRWAPJ-22	0.67
23	Taawa-BHU FR	FRWAPJ-23	0.34
24	Taawa-Ramichen FR	FRWAPJ-24	0.35
25	Namphusa-Chakchey FR	FRWAPJ-25	3.12
26	Gangyul FR	FRWAPJ-26	1.00
27	Gangyul-Gangyul Lhaxhang FR	FRWAPJ-27	0.20
28	Tshikuna-Chhukor Tsawa FR	FRWAPJ-28	1.10
29	Damchoe Lhaxhang-Zizi Lhaxhang FR	FRWAPJ-29	7.48
30	Menchhuchen-Gaydechen Lhaxhang FR	FRWAPJ-30	0.69
31	Menchhuchen-Patulakha FR	FRWAPJ-31	0.47
32	Chhushuma-Gangphel Danglaphu FR	FRWAPJ-32	0.36
33	Gangphel Danglaphu-Lhashing Tsawa FR	FRWAPJ-33	0.72
34	Lhashing Tsawa-Phogor Tsawa FR	FRWAPJ-34	0.11
35	Zeebagichu-Gangi Tsawa FR	FRWAPJ-35	0.23
36	Zizi-AWP FR	FRWAPJ-36	1.93
37	Ngelungdraling-Lakchay Zam FR	FRWAPJ-37	2.73
38	Lakchay-Tshamshingju FR	FRWAPJ-38	1.64
39	Tshamshingju-Jokey FR	FRWAPJ-39	1.00
40	Tangchey FR	FRWAPJ-40	0.56
41	Talam FR	FRWAPJ-41	0.08
42	Talam-Khemdro FR	FRWAPJ-42	1.53

43	Talam-Nobulog FR	FRWAPJ-43	0.51
44	Chhimjab-Khemdro FR	FRWAPJ-44	0.14
45	Khemdro-Ramsarba FR	FRWAPJ-45	1.06
46	Olatang FR	FRWAPJ-46	0.19
47	Ramsarba-Lakchay FR	FRWAPJ-47	1.39
48	Talam-Deni Chorten FR	FRWAPJ-48	1.23
49	Kilkhorthang-Tshikuna FR	FRWAPJ-49	1.40
50	Tshikuna FR	FRWAPJ-50	0.21
51	Kilkhorthang FR	FRWAPJ-51	0.35
52	Kilkhorthang Main Road-Lhakhang FR	FRWAPJ-52	0.19
53	Tangchey Lhakhang-Zachhi FR	FRWAPJ-53	1.13
54	Chumechen FR	FRWAPJ-54	0.10
55	Yokoma Junction-Chumechen FR	FRWAPJ-55	0.13
56	Dangsa Junction-Yukoma FR	FRWAPJ-56	0.44
57	Yukoma FR	FRWAPJ-57	0.26
58	Chhurajab-Bahemenchen FR	FRWAPJ-58	1.17
59	Chhuragang-Jangta FR	FRWAPJ-59	0.18
60	Dophukha-Zhingsarba FR	FRWAPJ-60	0.34
		Sub Total	64.37
13. Rubesa Gewog			
SI No	Name of the Farm Road	Road ID	Length(km)
1	Dema-Wangduena FR	FRWARU-01	7.28
2	Wangduena FR	FRWARU-02	0.84
3	Ulla FR	FRWARU-03	5.85
4	Ulla Upling FR	FRWARU-04	0.64
5	Ulla Bypass FR	FRWARU-05	1.36
6	Ruechedkha-Arigaybu FR	FRWARU-06	0.44
7	Ruecedkha-Jalla FR	FRWARU-07	9.71
8	Ruechedkha-Bagagang FR	FRWARU-08	0.91
9	Nyecheyselkha-Bjaphu FR	FRWARU-09	5.44
10	Bjaphu-Bjaphu FR	FRWARU-10	4.12
11	Nyecheyselkha-Nyarobjee FR	FRWARU-11	2.07
12	Ruteykha-Agokha FR	FRWARU-12	4.43
13	Kiploo-Tshemcho FR	FRWARU-13	1.09
14	Nyezergang-Rumena FR	FRWARU-14	2.25
15	Gewog Center-Nyezergang FR	FRWARU-15	1.87
16	Nyezergang-Ruteykha FR	FRWARU-16	5.67
17	Omteykha FR	FRWARU-17	1.20
18	Lhagatsawa-Zamding FR	FRWARU-18	0.19
19	Zamding-Jaserkha FR	FRWARU-19	2.19
20	Jaserkha-Palukha FR	FRWARU-20	1.43
21	Aligang-Telewom FR	FRWARU-21	1.46
22	Mochulum-Nyalakha FR	FRWARU-22	5.03
23	Dangchu zam-Dohey FR	FRWARU-23	2.20
24	Ruteykha-Telekha FR	FRWARU-24	4.77
		Sub Total	72.44
14. Sephu Gewog			
SI No	Name of the Farm Road	Road ID	Length(km)
1	Rukubji-Rukubjinye FR	FRWASE-01	0.75

2	Rukubji-Paliting FR	FRWASE-02	1.04
3	Thagorna-Sherching FR	FRWASE-03	4.80
4	Brogona Tashi FR	FRWASE-04	0.10
5	Brogona Pemba FR	FRWASE-05	0.15
6	Brogona Om FR	FRWASE-06	0.19
7	Meri Kuenzam FR	FRWASE-07	0.11
8	Meri Kuenga Dem FR	FRWASE-08	0.17
9	Meri Om FR	FRWASE-09	0.07
10	Tshachitenkha FR	FRWASE-10	0.28
11	Highway-Rukubji FR	FRWASE-11	1.37
12	Gangwogma FR	FRWASE-12	0.80
13	Gemzur FR	FRWASE-13	0.51
14	Nichhugang FR	FRWASE-14	0.56
15	Nicchugang Ngedup FR	FRWASE-15	0.49
16	Nicchugang Sangay FR	FRWASE-16	0.14
17	Nichhugangwog FR	FRWASE-17	0.31
18	Reepsa FR	FRWASE-18	0.69
19	Penchumeri-Daliting FR	FRWASE-19	2.66
20	Bakchhucut-Gereyzu	FRWASE-20	0.73
21	Sangdho FR	FRWASE-21	0.51
22	Sangdo Laam-Sangdhotalu FR	FRWASE-22	1.16
23	Sangdho Laam-Tashi Laam FR	FRWASE-23	0.44
24	Sangdho Laam-Koombu Laam FR	FRWASE-24	0.10
25	Chazam-Lubzur FR	FRWASE-25	6.85
26	Lubzu Zor Talu FR	FRWASE-26	0.47
27	Lubzur Woglu Dangpa FR	FRWASE-27	0.49
28	Lubzur Woglu Nyipa FR	FRWASE-28	0.17
29	Lubzur Woglu Sumpa FR	FRWASE-29	0.12
30	Lubtsegang FR	FRWASE-30	0.80
31	Lubtsegang Wog FR	FRWASE-31	0.23
32	Lubzur Phakha FR	FRWASE-32	0.84
33	Langbji FR	FRWASE-33	1.88
34	Langbji Gyempayzur FR	FRWASE-34	0.57
35	Langbji Gempazur Wog FR	FRWASE-35	0.26
36	Sangchugang FR	FRWASE-36	0.88
37	Churigang-Zeri FR	FRWASE-37	5.04
38	Zeri FR	FRWASE-38	0.14
39	Buso Thampaguto FR	FRWASE-39	0.69
40	Buso Dangri FR	FRWASE-40	0.15
41	Darilok FR	FRWASE-41	1.64
42	Darilok-Gereyzu Pokto FR	FRWASE-42	0.43
43	Wangoen FR	FRWASE-43	1.57
44	Wangoen Laam-Omapa FR	FRWASE-44	0.30
45	Lunzur-Gentsa FR	FRWASE-45	15.80
46	Chazam-Nakha FR	FRWASE-46	6.90
47	Nakha Dangpa FR	FRWASE-47	0.24
48	Nakha Nyipa FR	FRWASE-48	0.08
49	Nakha Sumpa FR	FRWASE-49	0.07
50	Rabu FR	FRWASE-50	0.82
51	Sagatingtee FR	FRWASE-51	1.26

52	Sagatingtee Dangpa FR	FRWASE-52	0.10
53	Sagatingtee Nyipa FR	FRWASE-53	0.21
54	Sagatingtee Sumpa FR	FRWASE-54	0.09
55	Rabtse Goenpa FR	FRWASE-55	1.33
56	Gangchudhoro-Gangchukha FR	FRWASE-56	2.30
57	Gangchukha FR	FRWASE-57	0.26
58	Longtoed Lhaxhang FR	FRWASE-58	0.66
59	Dechen Phakha-Longtoed FR	FRWASE-59	1.97
60	Longtoed FR	FRWASE-60	0.10
61	Dechen Phakha FR	FRWASE-61	0.26
62	Nongtru FR	FRWASE-62	1.01
63	Tshengipokto-Rivana FR	FRWASE-63	3.39
64	Bumpailok-Lamsumdho FR	FRWASE-64	0.06
65	Penchimeri FR	FRWASE-65	0.23
66	Bumpailok Lhaxhang FR	FRWASE-66	0.21
67	Lumju Phakhatalu FR	FRWASE-67	0.33
68	Longmaed FR	FRWASE-68	0.91
		Sub Total	80.22
15. Theodtsho Gewog			
SI No	Name of the Farm Road	Road ID	Length(km)
1	Thangoo Lhaxhang-Phatsa FR	FRWATH-01	3.57
2	Potokha-Boewakha FR	FRWATH-02	0.15
3	Gemjagang FR	FRWATH-03	0.23
4	Jhatsawa FR	FRWATH-04	0.07
5	Dosekha FR	FRWATH-05	0.11
6	Dosekha Junction-Thangoo Lhaxhang FR	FRWATH-06	0.11
7	Bajo Lhaxhang-Loebsey Goenpa FR	FRWATH-07	2.59
8	Zewagang-Losigoenpa FR	FRWATH-08	0.40
9	Zewagang-Gangkha FR	FRWATH-09	0.34
10	Jungchuphakha-Lunga FR	FRWATH-10	0.46
11	Jungchuphakha-Wangjokha FR	FRWATH-11	0.36
12	Lumna-Jatsikha FR	FRWATH-12	1.90
		Sub Total	10.29
Total for Wangdue Phodrang Dzongkhag			807.72

Zhemgang Dzongkhag

1. Bardo Gewog

SI No	Name of the Farm Road	Road ID	Length(km)
1	Therang-Bardo GC Road FR	FRZHBA-01	25.01
2	Langdurbi-Bumchodzong FR	FRZHBA-02	1.42
3	Langdurbi-Digala FR	FRZHBA-03	15.90
4	Digala-Rindibi FR	FRZHBA-04	12.10
5	Dokolong FR	FRZHBA-05	0.54
6	Dungkor FR	FRZHBA-06	0.42
7	Gomphai FR	FRZHBA-07	6.52
8	Gongpong FR	FRZHBA-08	1.57
9	Jawaling FR	FRZHBA-09	0.42
10	Kalamiti FR	FRZHBA-10	10.20
11	Khaithang FR	FRZHBA-11	0.44
12	khomshar BHU FR	FRZHBA-12	0.38
13	Kuthir FR	FRZHBA-13	5.90
14	Langdurbi FR	FRZHBA-14	10.90
15	Langdurbi-Gomphai FR	FRZHBA-15	3.65
16	Langling FR	FRZHBA-16	0.30
17	Namling FR	FRZHBA-17	0.44
18	Nyerung FR	FRZHBA-18	0.38
19	Bardo-Phulabi FR	FRZHBA-19	15.10
20	Pilling FR	FRZHBA-20	0.45
21	Rakshaling FR	FRZHBA-21	3.05
22	Rewathang FR	FRZHBA-22	2.32
23	Thamdaling FR	FRZHBA-23	2.84
24	Thamling FR	FRZHBA-24	0.38
25	Ugyencholing Zangdopelri FR	FRZHBA-25	0.16
26	Wagar FR	FRZHBA-26	4.93
27	Yangthang FR	FRZHBA-27	0.74
28	Zilangbi FR	FRZHBA-28	3.45
		Sub Total	129.90

2. Bjokha Gewog

SI No	Name of the Farm Road	Road ID	Length(km)
1	Barpong FR	FRZHBJ-01	14.50
2	Chapdempa FR	FRZHBJ-02	16.80
3	Dali FR	FRZHBJ-03	17.30
4	Gewog Centre-Zemari FR	FRZHBJ-04	1.65
5	Kamalung FR	FRZHBJ-05	2.11
6	Kamati FR	FRZHBJ-06	6.80
7	Remadhu FR	FRZHBJ-07	3.86
8	Remadhu-Yurling FR	FRZHBJ-08	1.19
		Sub Total	64.21

3. Goshing Gewog

SI No	Name of the Farm Road	Road ID	Length(km)
1	Lingmapong-Karzing FR	FRZHGH-01	1.34
2	Lingmapong-Litchibi Fr	FRZHGH-02	5.02

3	Goshing Trong-Lingmapong FR	FRZHGH-03	2.95
4	Litchibi-Amdha FR	FRZHGH-04	8.75
5	Litchibi-Lamling FR	FRZHGH-05	1.87
6	Shepling FR	FRZHGH-06	4.11
7	Chukulubee-Upper Lamtang FR	FRZHGH-07	1.71
8	Tongtongmey FR	FRZHGH-08	0.53
9	Mewangang-Olingbe FR	FRZHGH-09	1.17
10	Mewangang-Zangbe FR	FRZHGH-10	0.87
11	Mewangang FR	FRZHGH-11	8.37
12	Bulamti Fr	FRZHGH-12	0.92
13	Mewangang-Dumjang FR	FRZHGH-13	1.27
14	Selingbe-Darjong FR	FRZHGH-14	2.09
15	Wangling-Solongmaeth FR	FRZHGH-15	1.06
16	Budashi-Youngkarpong FR	FRZHGH-16	5.03
17	Linmapong-Drangling FR	FRZHGH-17	1.88
18	Dondrupla Chorten-Jinking FR	FRZHGH-18	5.27
19	Mewangang-Dumati FR	FRZHGH-19	5.37
20	Lingmapong-Ungling FR	FRZHGH-20	2.80
21	Yongkorpong-Bongman FR	FRZHGH-21	1.46
22	Goshing Trong-Wangling FR	FRZHGH-22	1.84
23	Mewangang-Bakaling FR	FRZHGH-23	3.37
24	Surphang-Lengman FR	FRZHGH-24	1.73
		Sub Total	70.78

4. Nangkor Gewog

SI No	Name of the Farm Road	Road ID	Length(km)
1	Buli-Tseldang FR	FRZHNA-01	19.60
2	Buli Tsho-Tongling FR	FRZHNA-02	6.58
3	Chamtang-Zhobleng FR	FRZHNA-03	7.15
4	Gewan Golay-Dakphai FR	FRZHNA-04	2.45
5	Goling camp-Talila FR	FRZHNA-05	21.80
6	Kikhar PS- Kikhar Lhakhang FR	FRZHNA-06	0.87
7	Tali-Zhenshi Bee FR	FRZHNA-07	9.13
8	Talila-Buli Goenpa FR	FRZHNA-08	4.53
9	Tseldang-Duenman FR	FRZHNA-09	14.70
		Sub Total	86.81

5. Ngangla Gewog

SI No	Name of the Farm Road	Road ID	Length(km)
1	Chekhar-Pongchaling FR	FRZHNG-01	6.08
2	Jerang-Nekhar FR	FRZHNG-02	2.08
3	Kaktong-Amda FR	FRZHNG-03	3.01
4	Kaktong-Kablang FR	FRZHNG-04	4.70
5	Khawajongnath-Amalagang FR	FRZHNG-05	4.81
6	Marangduth-Yumdang FR	FRZHNG-06	6.34
7	Ngangla Trong-Dochaling FR	FRZHNG-07	3.76
8	Ngangla Trong-Kaktong FR	FRZHNG-08	6.07
9	Sonamthang-Thinleygang FR	FRZHNG-09	1.48
10	Thinleygang-Laling Fr	FRZHNG-10	2.32
		Sub Total	40.65

6. Phangkhar Gewog			
SI No	Name of the Farm Road	Road ID	Length(km)
1	Gomphu Schiool Gate- Pongchula FR	FRZHPH-01	33.20
2	Kulamti-Panabi FR	FRZHPH-02	0.56
3	Kulamti-Salapong FR	FRZHPH-03	17.30
4	Kulamti-Zangbe FR	FRZHPH-04	7.84
5	Momo-Palangti FR	FRZHPH-05	2.86
6	Oiling-Mamung Trong FR	FRZHPH-06	4.36
7	Sangsiri-Kulamti FR	FRZHPH-07	5.36
		Sub Total	71.48
7. Shingkhar Gewog			
SI No	Name of the Farm Road	Road ID	Length(km)
1	Chachudra FR	FRZHSH-01	3.84
2	Damkhar-Radhi ORC FR	FRZHSH-02	5.22
3	Khalapong FR	FRZHSH-03	0.83
4	Lamong FR	FRZHSH-04	0.33
5	Mayala-Nimshong GC Road FR	FRZHSH-05	20.80
6	Namdela FR	FRZHSH-06	1.72
7	Peshing Lhakhang FR	FRZHSH-07	0.33
8	Radhi Goenpa FR	FRZHSH-08	2.37
9	Radhi-Zamdong FR	FRZHSH-09	4.91
10	Shingkhar-Zamdong FR	FRZHSH-10	2.41
11	Tholey FR	FRZHSH-11	9.09
12	Thrisa FR	FRZHSH-12	8.26
13	Thinkar Nye FR	FRZHSH-13	1.04
14	Tradebe FR	FRZHSH-14	1.91
15	Tshokiling Goenpa FR	FRZHSH-15	6.90
16	Thanjong-Zangling FR	FRZHSH-16	8.38
		Sub Total	78.34
8. Trong gewog			
SI No	Name of the Farm Road	Road ID	Length(km)
1	Barpong-Thamling FR	FRZHTR-01	1.14
2	Bozoed-Jaansenga FR	FRZHTR-02	2.86
3	Brutang-Durjong FR	FRZHTR-03	3.34
4	Chhugar-Jayam FR	FRZHTR-04	3.55
5	Dungkham-Tshamkhang FR	FRZHTR-05	1.50
6	Gomphu PS-Phawa FR	FRZHTR-06	2.15
7	Kartigang-Zurphel FR	FRZHTR-07	10.80
8	Kidumri-Sushong FR	FRZHTR-08	2.90
9	Lekibi-Gomphu FR	FRZHTR-09	9.02
10	Phoseng-Phoseng FR	FRZHTR-10	1.03
11	Phutwungba-Crespai Gortab FR	FRZHTR-11	6.20
12	Phutwungba-Tingbipam FR	FRZHTR-12	3.75
13	Tadolaibi-Crongmahn FR	FRZHTR-13	9.16
14	Jayam Gortab-Tama Lhakhang FR	FRZHTR-14	0.38
15	Tama-Namdruthang FR	FRZHTR-15	0.57
16	Wamtagpa-Dangkhar FR	FRZHTR-16	1.55

17	Yedhang-Sukang FR	FRZHTR-17	1.48
18	Zurphel-Babrang FR	FRZHTR-18	8.20
		Sub Total	69.58
Total for Zhemgang Dzongkhag			611.74

4.4.11 Access Road Details

Access Road Details							
SN	Name of Road	Length (km)			Road ID	Dzongkhag	Jurisdiction
		AR	BT	NBT			
1	Approach road, DoR Gaytsha	0.50	0.50	0.00	ARBU01	Bumthang	DoST, RO Trongsa
2	Approach road to Padseling Dratshang	12.00	0.00	12.00	ARBU02		
3	Approach road to Thuksey Rinpoche Residence	0.40	0.00	0.40	ARBU03		
4	Approach Road, DoR Ura	0.15	0.00	0.15	ARBU04		
5	Chamkhar-Kurjey	7.00	7.00	0.00	ARBU05		
6	Domkhar Palace	1.00	1.00	0.00	ARBU06		
7	Approach Road, DoR Jakar	0.50	0.50	0.00	ARBU07		
8	Kharchu Dratshang	2.20	2.20	0.00	ARBU08		
9	Lamegonpa Road	4.00	4.00	0.00	ARBU09		
10	Nimalung Dratshang	4.00	4.00	0.00	ARBU10		
11	Tamshing Road	5.00	5.00	0.00	ARBU11		
12	Tharpaling Dratshang	12.00	12.00	0.00	ARBU12		
13	Other Access Roads	57.50	1.50	56.00			Dzongkhag, Bumthang
14	Other Access Roads	197.73	128.75	68.98		Chukha	Dzongkhag, Chukha
15	Approach Road, DoR Khagochen	0.12	0.00	0.12	ARDA01	Dagana	DoST, RO Sarpang
16	Approach Road, DoR Tsendegang	0.13	0.13	0.00	ARDA02		
17	Access Road to DoR Colony, Tashiding	0.50	0.00	0.50	ARDA03		
18	Other Access Road	48.80	0.00	48.80			Dzongkhag, Dagana
19	Other Access Roads	2.25	0.00	2.25		Gasa	Dzongkhag, Gasa
20	Jamtoe Goenpa	2.20	1.20	1.00	ARHA01	Haa	DoST, RO Thimphu
21	Takchu Goenpa	8.22	0.00	8.22	ARHA02		
22	Wangtsa	1.20	1.20	0.00	ARHA03		

Access Road Details							
SN	Name of Road	Length (km)			Road ID	Dzongkhag	Jurisdiction
		AR	BT	NBT			
23	Yangthang- Talung - Tshenkhar	5.00	0.00	5.00	ARHA04	Haa	DoST, RO Thimphu
24	Yangtho-Yangthang Goenpa	1.38	0.00	1.38	ARHA05		
25	Other Access Roads	63.00	0.90	62.10			Dzongkhag, Haa
26	Approach Road, DoR Autsho	0.35	0.35	0.00	ARLH01	Lhuntse	DoST, RO Lingmethang
27	Namdrupling Dratshang	2.50	2.50	0.00	ARLH02		
28	Silibi-Pelphu Goenpa	13.76	0.00	13.76	ARLH03		
29	Takila Guru Statue	15.05	15.05	0.00	ARLH04		
30	Other Access Roads	119.47	15.10	104.37	ARLH05		Dzongkhag, Lhuntse
31	Approach Road, DoR Lingmethang	1.70	1.70	0.00	ARMO01	Mongar	DoST, RO Lingmethang
32	Other Access Roads	63.33	9.80	53.53		Mongar	Dzongkhag, Mongar
33	Bondey - Royal Academy, Pangbesa	22.00	14.00	8.00	ARPA01	Paro	DoST, RO Thimphu
34	Ugyen Guru Lakhang Pangbesa	3.50	0.00	3.50	ARPA02		
35	Bondey-Paro Town	5.30	5.30	0.00	ARPA03		
36	Eutok Goenpa/Dragkarpo	4.30	0.00	4.30	ARPA04		
37	Kichu Monastery	0.50	0.50	0.00	ARPA05		
38	Kila Goenpa	2.20	0.00	2.20	ARPA06		
39	Sangchokhor	8.00	8.00	0.00	ARPA07		
40	Satsham Chorten	1.22	1.22	0.00	ARPA08		
41	Taksang Monastery	3.12	3.12	0.00	ARPA09		
42	Other Access Roads	32.10	13.20	18.90			Dzongkhag, Paro
43	Approach Road to Pema Gatshel Dratshang	0.37	0.00	0.37	ARPG01	Pema Gatshel	DoST, RO Samdrup Jongkhar
44	Nangkhor School	3.50	3.50	0.00	ARPG02		
45	Pemagatshel Hospital	1.80	1.80	0.00	ARPG03		

Access Road Details							
SN	Name of Road	Length (km)			Road ID	Dzongkhag	Jurisdiction
		AR	BT	NBT			
46	Yongla Goenpa	2.76	2.76	0.00	ARPG04	Pema Gatshel	DoST, RO Samdrup Jongkhar
47	Other Access Roads	33.83	1.50	32.33			Dzongkhag, Pema Gatshel
48	Chimi Lhakhang	2.00	2.00	0.00	ARPU01	Punakha	DoST, RO Lobeysa
49	Chorten Nyingpo	3.60	0.00	3.60	ARPU02		
50	Dompola lhakhang	1.20	1.20	0.00	ARPU03		
51	Nyizergang	0.50	0.50	0.00	ARPU04		
52	Phuntshopelri Palace	0.37	0.37	0.00	ARPU05		
53	Singye Pelri Road	5.20	0.00	5.20	ARPU06		
54	Sonagasa Palace	3.07	3.07	0.00	ARPU07		
55	Talo - Nobgang	2.88	2.88	0.00	ARPU08		
56	Talo junction - Daley Goenpa	0.90	0.90	0.00	ARPU09		
57	Wolakha - Talo	16.45	16.45	0.00	ARPU10		
58	Other Access Roads	67.70	11.90	55.80		Dzongkhag, Punakha	
59	Other Access Roads	41.66	5.70	35.96		Samdrup Jongkhar	Dzongkhag, Samdrup Jongkhar
60	Other Access Roads	15.50	2.30	13.20		Samtse	Dzongkhag, Samtse
61	Approach Road, DoR Batasey	0.30	0.30	0.00	ARSP01	Sarpang	DoST, RO Sarpang
62	Approach Road, DoR Jigmeling	0.35	0.00	0.35	ARSP02		
63	Kidu Road	2.48	2.48	0.00	ARSP03		
64	Tshachu Road	1.80	1.80	0.00	ARSP04		
65	Other Access Roads	161.73	1.60	160.13			
66	Dechencholing Goenpa	4.00	4.00	0.00	ARTH01	Thimphu	DoST, RO Thimphu
67	Dechenphug monastery	2.00	2.00	0.00	ARTH02		

Access Road Details							
SN	Name of Road	Length (km)			Road ID	Dzongkhag	Jurisdiction
		AR	BT	NBT			
68	BBS Tower to Druk Wangyal Lakhang at Dochula	0.50	0.50	0.00	ARTH03	Thimphu	DoST, RO Thimphu
69	Bhutan Nun Foundation	2.10	2.10	0.00	ARTH04		
70	Changtagang to Tango Cheri	10.50	10.50	0.00			
71	Cremation ground at Hontsho	0.15	0.15	0.00			
72	Dokdray Dzong (Dobji Dzong)	1.50	0.00	1.50	ARTH07		
73	Jemina to Tselungney	13.80	0.00	13.80	ARTH08		
74	Kuenselphodrang	3.00	3.00	0.00	ARTH09		
75	Motithang - BBS Tower, Sangaygang	3.00	3.00	0.00	ARTH10		
76	Namseling Palace**	0.40	0.40	0.00	ARTH11		
77	Ngabirongchu-Upper Ngamaphu**	7.00	0.00	7.00	ARTH12		
78	Nyenzer Lhakhang	3.00	3.00	0.00	ARTH13		
79	Pangrizampa - Chamina	6.60	6.60	0.00	ARTH14		
80	Pangrizampa**	1.50	0.00	1.50	ARTH15		
81	Ramtotok**	8.50	3.00	5.50	ARTH16		
82	RENEW Centre at Wangsissna	2.20	2.20	0.00	ARTH17		
83	Samoojab, Khasadrapchu**	3.00	3.00	0.00	ARTH18		
84	Samtenling**	4.50	4.50	0.00	ARTH19		
85	Semtoka - Chamgang	6.00	4.30	1.70	ARTH20		
86	Tashigang Goenpa	5.50	0.00	5.50	ARTH21		
87	Thadrak Monastery	18.50	0.00	18.50	ARTH22		
88	Upper Babesa**	9.00	9.00	0.00	ARTH23		
89	Upper Motithang**	14.50	14.50	0.00	ARTH24		
90	Wangsisina (Old Age Care)	0.30	0.00	0.30	ARTH25		

Access Road Details							
SN	Name of Road	Length (km)			Road ID	Dzongkhag	Jurisdiction
		AR	BT	NBT			
91	Ngabirongchu Zam-RTC	12.60	12.60	0.00	ARTH26	Thimphu	Dzongkhag, Thimphu
92	Other Access Roads	109.05	2.43	106.62			
93	Other Access Roads	28.05	2.50	25.55		Trashigang	Dzongkhag, Trashigang
94	Chador Lhakhang	2.00	2.00	0.00	ARTG01	Trashigang	DoST, RO Trashigang
95	Gongthung	3.50	0.00	3.50	ARTG02		
96	Other Access Roads	22.29	12.90	9.39	ARTG03		
97	Sakten Park Office	0.70	0.00	0.70	ARTG04		
98	Approach Road, DoR Khosala	0.30	0.30	0.00	ARTR01	Trongsa	DoST, RO Trongsa
99	Approach Road to Taktse College	2.69	2.69	0.00	ARTR02		
100	Approach Road, DoR Trongsa	0.54	0.54	0.00	ARTR03		
101	Other Access Roads	6.26	3.50	2.76			
102	Approach Road, DoR Damphu	0.15	0.00	0.15	ARTS01	Tsirang	DoST, RO Sarpang
103	RAA Training Center	1.20	1.20	0.00	ARTS02		
104	Other Access roads	19.96	8.74	11.22			
105	Chuzomsa - Baylangdra	22.80	0.00	22.80	ARWP01	Wangdue Phodrang	DoST, RO Lobeyasa
106	Tabading, Nayling Goenpa	6.00	0.00	6.00	ARWP01		
107	Other Access Roads	152.03	5.50	146.53			
108	Kikhar Anim Dratshang road	0.55	0.00	0.55	ARZH01	Zhemgang	DoST, RO Tingtibi
109	Panbang-Mathanguri	13.00	0.00	13.00	ARZH02		
110	Phumethang Lhakhang road	2.50	0.00	2.50	ARZH03		
111	Talli Zangdopelri road	1.55	0.00	1.55	ARZH04		
112	Yebilaptsha Hospital & School	1.20	1.20	0.00	ARZH05		
113	Other Access Roads	30.63	1.40	29.23			
	Total	285.20	38.07	247.13			

4.5 Road Investment Agencies and Projects

4.5.1 Government of India (GoI)

The Government of India (GoI) has been one of the most significant and longstanding contributors to the development of Bhutan's road infrastructure. Since the inception of the country's first National Highway, GoI has played a leading role in shaping and expanding Bhutan's road network. Its involvement has been both financial and technical, making a lasting impact on national connectivity and regional development.

The GoI has consistently supported the construction, improvement, and upgrading of major road corridors across Bhutan. This includes funding key infrastructure projects through bilateral development cooperation, which forms a core component of the India-Bhutan partnership. Beyond financial assistance, the GoI has also extended valuable technical expertise. A notable example of this technical collaboration is Project DANTAK, which was established in 1961 under the Border Roads Organisation (BRO) of India. Through Project DANTAK, the GoI has undertaken the construction and maintenance of many strategically important stretches, including portions of the Thimphu–Phuentsholing Highway, East–West Highway, and other vital links.

The enduring partnership between Bhutan and the Government of India in the field of infrastructure, especially roads, continues to be a pillar of bilateral cooperation, enhancing regional connectivity, economic growth, and people-to-people ties between the two nations.

4.5.2 Asian Development Bank (ADB)

As a donor agency, ADB has been supporting road networks in Bhutan. Through various projects the ADB has funded development of many feeder roads some of which are currently classified into highways.

As a part of the Road Network Project (2005-2011), ADB had funded the following:

- Pavement Strengthening of Trongsa -Kuenga Rabten (120.50 km)
- Realignment of Wangdigang to Tingtibi (15.87 km)
- Construction of Mirchim bongo (16.57 km)
- Construction of Tekizam-Bjena (6.15 km)
- Construction of Garbagtang-Autsho (51 km) and
- Construction of Khardungla-Kangpara (31.35 km)

As a part of the Bhutan: Road Network Project II (2010-2016), ADB had funded the following:

- Construction of Manitar–Raidak (35.18 km of national highway) in the southwest,
- Construction of Raidak–Lhamoizingkha (18.00 km of national highway) in the southwest,
- Construction of Panbang–Nganglam (55.60 km of national highway) in the south,
- Construction of Tsebar–Mikuri–Durung Ri (55.76 km of feeder roads),
- Construction of Samdrupcholing–Samrang (23.82 km of national highway) in the southeast

As a part of the South Asia Subregional Economic Cooperation Road Connectivity Project

- Construction of Pasakha Access Road including various bridges (1.2 km)
- Construction of Northern Bypass Road in Phuentsholing (2.7 km)
- Phuentsholing Chamkuna Road (3.3 km)
- Improvement of Chamkuna Amochu (3.62 km)
- Improvement of Pasakha Manitar Road (31.4 km)

4.5.3 World Bank (WB)

World bank is another donor agency funding in road development in Bhutan. Through various projects the WB has funded development of many feeder roads some of which are currently classified into highways.

Rural Access Project (1998-2006)

- Construction of Dakpai - Buli Road (36.60 km)
- Construction of Praling - Gomphu School Road (8.70 km)
- Construction of Lhuntse - Dungkar Road (39.8 km)
- Construction of Gomkora-Tomizangtsa road (12.40 km)
- Construction of Bartsham Ramjar (7.60 km)
- Construction of Bartsham-Bidung (9.00 km)
- Construction of Mukuzor-Tshogonpa School (7.4 km)
- Construction of Yadi-Shershong road (7.2 km)

Second Rural Access Project (2007-2012)

- Construction of Jangchucholing-Tashidingkha-Chubar Chorten road (11.83 km)
- Construction of Drujeygang to Balung Road (26.10 km)
- Construction of Khotakpa-Khar-Tsebar-Yurung Road (29.01 km)
- Improvement of Jangchucholing Road (6.34 km)
- Improvement of Drujeygang-Balung road (9 km)
- Improvement of Khotakpa-Khar-Tsebar road (8 km)

4.5.4 Dutch Government

Through the ORIO (Open to Innovation & Opportunity) program, the Dutch government had co-financed the construction of the Dagapela to Dalbari Road (80 km) from 2014 till 2022.

4.5.5 United Nations Development Programme (UNDP)

Through the joint financing of the Global Environment Facility funding of UNDP and the Royal Government of Bhutan, 31 km of Nimshong to Shingkhar road had been blacktopped as a pilot climate resilient road.